

NOTICE!!

These documents have been scanned!

Do not place un-scanned documents beneath this notice!

Do not remove this notice from this file!

GPO Jacket No. 560-102
Print Order 61540
Rise Business Services, LLC
Job=AZ15 6/6/2019



Box Number= AZ15122



Claim Begin-End: AMC358229-AMC358233

1 Initial Receipt



AZ15122-8 AMC357873-AMC358493

United States Department of the Interior
Bureau of Land Management
 BUSINESS & SUPPORT SVCS DIV
 222 N CENTRAL AVE
 PHOENIX, AZ 85004 -2203
 Phone: (602) 417-9200

Receipt	
No:	727315

Transaction #: 756653
Date of Transaction: 08/11/2003

CUSTOMER: WILLIAM HIRT
 1027 S 900 E
 SALT LAKE CITY, UT 84105

ENTERED IN COMPUTER
 RE 8/18/03

LINE #	QTY	DESCRIPTION	REMARKS	UNIT PRICE	TOTAL
1	5.00	LOCATABLE MINERALS / MINING CLAIMS-NEW, UNADJUDI, ONE OR MORE AUTH NO'S / NEW MINING CLAIM SVC CHG \$10 (1930) CASES: AMC358229/\$10.00, AMC358230/\$10.00, AMC358231/\$10.00, AMC358232/\$10.00, AMC358233/\$10.00		- n/a -	50.00
2	5.00	LOCATABLE MINERALS / MINING CLAIMS-NEW, UNADJUDI, ONE OR MORE AUTH NO'S / NEW MINING CLAIM LOCATION FEE \$25(1993) CASES: AMC358229/\$25.00, AMC358230/\$25.00, AMC358231/\$25.00, AMC358232/\$25.00, AMC358233/\$25.00		- n/a -	125.00
3	5.00	LOCATABLE MINERALS / MINING CLAIMS-NEW, UNADJUDI, ONE OR MORE AUTH NO'S / NEW MINING CLM MAINT FEE \$100(1993) CASES: AMC358229/\$100.00, AMC358230/\$100.00, AMC358231/\$100.00, AMC358232/\$100.00, AMC358233/\$100.00	SE 44 THRU SE SE 48	- n/a -	500.00
TOTAL:					\$675.00

PAYMENT INFORMATION				
1	AMOUNT:	\$675.00	POSTMARKED:	08/06/2003
	TYPE:	CHECK	RECEIVED:	08/07/2003
	CHECK NO:	1875		
	NAME:	HIRT, WILLIAM C 1027 S 900 E SALT LAKE CITY UT 84105		

REMARKS

This receipt was generated by the automated BLM Collections and Billing System and is a paper representation of a portion of the official electronic record contained therein.



NOTICE!!

These documents have been scanned!

Do not place un-scanned documents beneath this notice!

Do not remove this notice from this file!

GPO Jacket No. 560-102
Print Order 61540
Rise Business Services, LLC
Job=AZ15 6/6/2019



Box Number= AZ15122



Claim Begin-End: AMC358229-AMC358233

2 Correspondence



AZ15122-8

AMC357873-AMC358493

**NO
DOCUMENTS
FOUND**

NO DOCUMENTS FOUND
NO DOCUMENTS FOUND

NOTICE!!

These documents have been scanned!

Do not place un-scanned documents beneath this notice!

Do not remove this notice from this file!

GPO Jacket No. 560-102
Print Order 61540
Rise Business Services, LLC
Job=AZ15 6/6/2019



Box Number= AZ15122



Claim Begin-End: AMC358229-AMC358233

3 Transfers



AZ15122-8

AMC357873-AMC358493

**NO
DOCUMENTS
FOUND**

NO DOCUMENTS FOUND
NO DOCUMENTS FOUND

NOTICE!!

These documents have been scanned!

Do not place un-scanned documents beneath this notice!

Do not remove this notice from this file!

GPO Jacket No. 560-102
Print Order 61540
Rise Business Services, LLC
Job=AZ15 6/6/2019



Box Number= AZ15122



Claim Begin-End: AMC358229-AMC358233

4 Annual Filings



AZ15122-8

AMC357873-AMC358493

UNITED STATES
DEPARTMENT OF THE INTERIOR
BUREAU OF LAND MANAGEMENT

318
[Handwritten Signature]

358229

MAINTENANCE FEE WAIVER CERTIFICATION

FORM APPROVED
OMB NO. 1004-0114
Expires: January 31, 2020

SEE INSTRUCTIONS ON PAGE 2

1. This small miner waiver is filed for the assessment year beginning on September 1, 2019 and ending on September 1, 2020.
2. The undersigned and all related parties owned ten or fewer mining claims, mill, or tunnel sites located and maintained on Federal lands in the United States of America on September 1, 2019.
3. The undersigned have performed the assessment work required by law for each mining claim listed prior to filing this waiver and understand that by filing this form, the undersigned must file an affidavit of assessment work with the Bureau of Land Management (BLM) by the December 30th following the filing of this waiver.
4. The undersigned understand that if the assessment work obligation has not yet come due under 30 U.S.C. 28 (for those claims in their first assessment year only), a notice of intent to hold reciting this condition must be recorded by the December 30th following the filing of this waiver.
5. The undersigned understand that mill and tunnel sites may also be listed on this waiver and be waived from payment of the maintenance fee, and that a notice of intent to hold for these sites is required to be filed with the BLM by the December 30th following the filing of this waiver.
6. The undersigned understand and acknowledge that pursuant to 43 U.S.C. 1212 and 18 U.S.C. 1001, the filing or recording of a false, fictitious, or fraudulent document with the BLM may result in a fine of up to \$250,000, a prison term not to exceed five years, or both.
7. The mining claims, mill or tunnel sites for which this waiver from payment of the maintenance fees is requested are:

CLAIM OR SITE NAME	BLM RECORDATION SERIAL NUMBER
1. SE 44 ✓	AMC 358229
2. SE 45	AMC 358230
3. SE 46	AMC 358231
4. SE 47	AMC 358232
5. SE 48	AMC 358233
6.	
7.	
8.	
9.	
10.	

RECEIVED
BLM AZ STATE OFFICE
2019 AUG 22 P 2:07
PHOENIX, ARIZONA

The owner(s) (claimants) of the above mining claims and sites are:

William C. Hirt

(Owner's Name - Please Print)

1027 South 900 East

(Owner's Mailing Address)

William C. Hirt

(Owner's Signature)

Salt Lake City UT 84105

(City) (State) (Zip Code)

(Owner's Name - Please Print)

(Owner's Signature)

(Owner's Mailing Address)

(City) (State) (Zip Code)

(Owner's Name - Please Print)

(Owner's Signature)

(Owner's Mailing Address)

(City) (State) (Zip Code)

(Owner's Name - Please Print)

(Owner's Signature)

(Owner's Mailing Address)

(City) (State) (Zip Code)

ENTERED
SEP 16 2019
BY: *[Signature]*

[Handwritten Signature]

(Owner's Name - Please Print)	(Owner's Signature)		
(Owner's Mailing Address)	(City)	(State)	(Zip Code)
(Owner's Name - Please Print)	(Owner's Signature)		
(Owner's Mailing Address)	(City)	(State)	(Zip Code)
(Owner's Name - Please Print)	(Owner's Signature)		
(Owner's Mailing Address)	(City)	(State)	(Zip Code)
(Owner's Name - Please Print)	(Owner's Signature)		
(Owner's Mailing Address)	(City)	(State)	(Zip Code)

18 U.S.C. 1001 and 43 U.S.C. 1212 make it a crime for any person knowingly and willfully to make to any department or agency of the United States any false, fictitious or fraudulent statements or representations as to any matter within its jurisdiction.

INSTRUCTIONS

1. This certification is made under the provisions of 43 U.S.C. § 1744 and 30 U.S.C. §28-28k and the regulations thereunder (43 CFR Part 3830).
2. The claimant(s) must fill in the dates in paragraph 1 for the beginning and ending of the assessment year for which this waiver is sought.
3. The claimant(s) must fill in the date in paragraph 2 for the beginning of the assessment year for which this waiver is sought.
4. All claim and site names and BLM serial numbers must be listed for the mining claims, mill sites, and tunnel sites for which the waiver is sought.
5. All owners of the mining claims, mill sites, and tunnel sites and their addresses must be given.
6. This waiver form must be signed by all the claimants or their designated agent, in original form. If an agent is designated, a notarized designation of agent, signed by all of the claimants with proper address given, must be submitted with this waiver.
7. This form must be filed no later than September 1st for the upcoming assessment year in the BLM State Office where the mining claims or sites are recorded, or the waiver cannot be granted by the BLM. (Example: To obtain a waiver for the assessment year 2012, which begins on September 1, 2011, you must qualify for and file for a waiver no later than September 1, 2011, in the proper BLM State Office.)
8. For all mining claims which require assessment work, you must record an affidavit of labor on or before the December 30th immediately following the filing of this waiver. For all other mining claims or sites waived, you must record a notice of intent to hold on or before the December 30th immediately following the filing of this waiver.
9. Mill and tunnel sites may also be listed on this waiver and be waived from payment of the maintenance fee. A notice of intent to hold for these sites is required to be filed by the December 30th following the filing of this waiver.

FOR OFFICIAL USE ONLY

358229

When Recorded Return Document to:

William HIRT
1027 South 900 East
Salt Lake City, UT 84105

Check here if this is a change of address.

Telephone: 801-359-3077

E-mail address: _____

AFFIDAVIT OF PERFORMANCE OF ANNUAL WORK

Utah

1. State of Arizona, County of Salt Lake ss:

2. I (Name) William C. Hirt

3. Reside at (Address) 1027 South 900 East St

City Salt Lake City County Salt Lake

State UT Zip 84105 being duly sworn, depose and say that I am a citizen of the United States, more than eighteen years of age, and that all of the facts set forth in this affidavit, subject to the provisions and penalties of 18 U.S.C. 1001 pertaining to the filing of false, fictitious, or fraudulent statements with the United States, are true and correct according to the best of my knowledge, information and belief.

4. Owner's name and address (If not shown in Items 1-3 above). _____

RECEIVED
BLM AZ STATE OFFICE
2018 DEC 10 P 3:00
PHOENIX, ARIZONA
BLM
Date
Stamp

5. That I am personally acquainted with the mining claim(s). The work and improvements were made by and at the expense of the owner(s) of said claim(s). Said contiguous group of claims, listed on this document, are situated in the

Middle Camp - Oro Fino (optional) Mining District; La Paz County, Arizona.

Line No.	AMC NUMBER	CLAIM/SITE NAME	COUNTY RECORDER DATA (If available)	TWP	RNG	SEC
1	358229	SE 44	2003-03222	4N	20W	31
2	358230	SE 45	2003-03223	4N	20W	31
3	358231	SE 46	2003-03224	4N	20W	31
4	358232	SE 47	2003-03225	4N	20W	31
5	358233	SE 48	2003-03226	4N	20W	31
6		claims were re corded 6/23/2003				

ENTERED
DEC 21 2018
BY: Ram

Form: MCF108
Revised July 2014
Page 1 of 2

4331235

RECEIVED
BLM AZ STATE OFFICE
2018 DEC 10 P 3:00
PHOENIX, ARIZONA

BLM
Date
Stamp

7						
8						
9						
10						

6. That between the dates starting at 12 o'clock noon on September 1, 20 17 and ending at 12 o'clock noon on September 1, 20 18 at least \$ 1440 dollars worth of work and improvements were done and performed upon said claim(s) or upon one or more of a contiguous group of claims for the benefit of all, wholly or partly outside of a contiguous group of claims for the benefit of all, not including the location work.

7. That the following persons were employed to perform the work and improvements described herein: William C. Hirt, 1027 South 900 East St., Salt Lake City, UT 84105

8. That the work and improvements performed were: access road improvements performed March 12-14, 2018. As of March 14, 2018 all monuments required by law were erected upon the subject claims, copies of notices required by law were posted on the subject claims, and at said date each corner monument was marked to designate the claim corner to which it pertains and the name of the claim.


9. Dated: Dec. 4, 2018 Signature: William C. Hirt

SUBSCRIBED AND SWORN TO before me, a Notary Public, this 4th day of Dec 2018

By: William C Hirt

Notary Public Monica S. Claus

My Commission Expires 11-7-19



Bureau of Land Management
Arizona State Office
www.blm.gov/az

No. of Claims: _____ x \$10 = _____
 Check No.: _____ Init. _____
 Receipt No.: _____
 For BLM Use Only

STATE OF UTAH
 COUNTY OF: Salt Lake
 ON THE 4th DAY OF Dec 2018
 PERSONALLY APPEARED BEFORE ME
William C Hirt SIGNER(S) OF THE ABOVE
 INSTRUMENT, WHO DULY ACKNOWLEDGED TO ME THAT
 HE/SHE/THEY EXECUTED THE SAME

Monica S. Claus
 NOTARY PUBLIC

William HIRT
1027 South 900 East St.
Salt Lake City, UT 84105
4 December 2018

US Bureau of Land Management
Arizona State Office
US Department of the Interior
1 North Central Avenue
Suite 800
Phoenix, Arizona 85004

RECEIVED
BLM AZ STATE OFFICE
2018 DEC 10 P 3:00
PHOENIX, ARIZONA

RE: Filing Affidavit of Performance of Annual Work for five mining claims SE # 44-48
AMC No. 358229-358233

Dear Sirs:

I would like to file an affidavit of performance of annual work for the five above referenced mining claims. I am enclosing a copy of the original affidavit as sent to the La Paz County Recorder, Arizona, along with a check for \$75 payable to USDI Bureau of Land Management to cover the \$15 per claim service charge.

Please call me with any questions at 801-359-3077 (cell). Thank you for your help.

Sincerely,



William Hirt



William C. Hirt
1027 S. 900 E.
Salt Lake City, UT 84105-1321

SALT LAKE CITY UT 840


06 DEC 2018 PM 1 L



US Bureau of Land Management
Arizona State Office
US Department of the Interior
1 North Central Avenue
Suite 800
Phoenix, AZ 85004

RECEIVED
BLM AZ STATE OFFICE
2018 DEC 10 P 3:00
PHOENIX, ARIZONA

85004-442700



United States Department of the Interior

Bureau of Land Management

DIV OF LANDS, MINRLS & ENERGY

ONE N CENTRAL AVE

PHOENIX, AZ 85004 -4427

Phone: 602-417-9200

Receipt

No: 4331235

Transaction #: 4447897	
Date of Transaction: 12/11/2018	
CUSTOMER:	
WILLIAM C HIRT 1027 S 900 E SALT LAKE CITY,UT 84105-1321 US	

LINE #	QTY	DESCRIPTION	REMARKS	UNIT PRICE	TOTAL
1	1.00	LOCATABLE MINERALS / MINING CLAIMS- NOT NEW-UNADJUD,ONE AUTH NO. ONLY / MINING CLAIM MONEY RECEIVED CASES: AMC358229/\$75.00	POL 2018/5	- n/a -	75.00
TOTAL:					\$75.00

PAYMENT INFORMATION			
1	AMOUNT:	75.00	POSTMARKED: N/A
	TYPE:	CHECK	RECEIVED: 12/10/2018
	CHECK NO:	2331	
	NAME:	HIRT, WILLIAM C 1027 S 900 E SALT LAKE CITY UT 84105-1321 US	

REMARKS

This receipt was generated by the automated BLM Collections and Billing System and is a paper representation of a portion of the official electronic record contained therein.

UNITED STATES
DEPARTMENT OF THE INTERIOR
BUREAU OF LAND MANAGEMENT

MAINTENANCE FEE WAIVER CERTIFICATION

FORM APPROVED
OMB NO. 1004-0114
Expires: January 31, 2020

SEE INSTRUCTIONS ON PAGE 2

303

358229

[Handwritten signature]

- This small miner waiver is filed for the assessment year beginning on September 1, 2018 and ending on September 1, 2019.
- The undersigned and all related parties owned ten or fewer mining claims, mill, or tunnel sites located and maintained on Federal lands in the United States of America on September 1, 2018.
- The undersigned have performed the assessment work required by law for each mining claim listed prior to filing this waiver and understand that by filing this form, the undersigned must file an affidavit of assessment work with the Bureau of Land Management (BLM) by the December 30th following the filing of this waiver.
- The undersigned understand that if the assessment work obligation has not yet come due under 30 U.S.C. 28 (for those claims in their first assessment year only), a notice of intent to hold reciting this condition must be recorded by the December 30th following the filing of this waiver.
- The undersigned understand that mill and tunnel sites may also be listed on this waiver and be waived from payment of the maintenance fee, and that a notice of intent to hold for these sites is required to be filed with the BLM by the December 30th following the filing of this waiver.
- The undersigned understand and acknowledge that pursuant to 43 U.S.C. 1212 and 18 U.S.C. 1001, the filing or recording of a false, fictitious, or fraudulent document with the BLM may result in a fine of up to \$250,000, a prison term not to exceed five years, or both.
- The mining claims, mill or tunnel sites for which this waiver from payment of the maintenance fees is requested are:

CLAIM OR SITE NAME	BLM RECORDATION SERIAL NUMBER
1. SE 44	AMC 358229 (913)
2. SE 45	AMC 358230
3. SE 46	AMC 358231
4. SE 47	AMC 358232
5. SE 48	AMC 358233
6.	
7.	
8.	
9.	
10.	

RECEIVED
BLM AZ STATE OFFICE
2018 AUG 21 P 1:27
PHOENIX, ARIZONA

The owner(s) (claimants) of the above mining claims and sites are:

William C. Hirt

(Owner's Name - Please Print)

1027 South 900 East

(Owner's Mailing Address)

William C. Hirt

(Owner's Signature)

Salt Lake City UT 84105

(City)

(State)

(Zip Code)

(Owner's Name - Please Print)

(Owner's Signature)

(Owner's Mailing Address)

(City)

(State)

(Zip Code)

(Owner's Name - Please Print)

(Owner's Signature)

(Owner's Mailing Address)

(City)

(State)

(Zip Code)

(Owner's Name - Please Print)

(Owner's Signature)

(Owner's Mailing Address)

(City)

(State)

(Zip Code)

(Continued on page 2)

ENTERED
AUG 12 2018
BY: *[Signature]*

(Owner's Name - Please Print)	(Owner's Signature)
(Owner's Mailing Address)	(City) (State) (Zip Code)
(Owner's Name - Please Print)	(Owner's Signature)
(Owner's Mailing Address)	(City) (State) (Zip Code)
(Owner's Name - Please Print)	(Owner's Signature)
(Owner's Mailing Address)	(City) (State) (Zip Code)
(Owner's Name - Please Print)	(Owner's Signature)
(Owner's Mailing Address)	(City) (State) (Zip Code)

18 U.S.C. 1001 and 43 U.S.C. 1212 make it a crime for any person knowingly and willfully to make to any department or agency of the United States any false, fictitious or fraudulent statements or representations as to any matter within its jurisdiction.

INSTRUCTIONS

1. This certification is made under the provisions of 43 U.S.C. § 1744 and 30 U.S.C. §28-28k and the regulations thereunder (43 CFR Part 3830).
2. The claimant(s) must fill in the dates in paragraph 1 for the beginning and ending of the assessment year for which this waiver is sought.
3. The claimant(s) must fill in the date in paragraph 2 for the beginning of the assessment year for which this waiver is sought.
4. All claim and site names and BLM serial numbers must be listed for the mining claims, mill sites, and tunnel sites for which the waiver is sought.
5. All owners of the mining claims, mill sites, and tunnel sites and their addresses must be given.
6. This waiver form must be signed by all the claimants or their designated agent, in original form. If an agent is designated, a notarized designation of agent, signed by all of the claimants with proper address given, must be submitted with this waiver.
7. This form must be filed no later than September 1st for the upcoming assessment year in the BLM State Office where the mining claims or sites are recorded, or the waiver cannot be granted by the BLM. (Example: To obtain a waiver for the assessment year 2012, which begins on September 1, 2011, you must qualify for and file for a waiver no later than September 1, 2011, in the proper BLM State Office.)
8. For all mining claims which require assessment work, you must record an affidavit of labor on or before the December 30th immediately following the filing of this waiver. For all other mining claims or sites waived, you must record a notice of intent to hold on or before the December 30th immediately following the filing of this waiver.
9. Mill and tunnel sites may also be listed on this waiver and be waived from payment of the maintenance fee. A notice of intent to hold for these sites is required to be filed by the December 30th following the filing of this waiver.

FOR OFFICIAL USE ONLY



William C Hirt

1027 S-900 E
Salt Lake City, UT 84105-1321

SALT LAKE CITY UT 8410

15 ALICE BORG EM 1.1



FOREVER
USA

BLM

RECEIVED


2018 AUG 21 P 1:27

PHOENIX, ARIZONA

BLM AZ STATE OFFICE

United States Department of the Interior
Bureau of Land Management
Arizona State Office
1 North Central Avenue, Suite 800
Phoenix, AZ 85004

8500484427 C041



AMC 358229

When Recorded Return Document to:

William HIRT
1027 South 900 East
Salt Lake City, UT 84105

Check here is this is a change of address.

Telephone: 801-359-3077

E-mail address: _____

AFFIDAVIT OF PERFORMANCE OF ANNUAL WORK

1. State of Utah, County of Salt Lake ss:

2. I (Name) William C. Hirt

3. Reside at (Address) 1027 South 900 East St.

City Salt Lake City County Salt Lake

State UT Zip 84105 being duly sworn, depose and say that I am a citizen of the United States, more than eighteen years of age, and that all of the facts set forth in this affidavit, subject to the provisions and penalties of 18 U.S.C. 1001 pertaining to the filing of false, fictitious, or fraudulent statements with the United States, are true and correct according to the best of my knowledge, information and belief.

4. Owner's name and address (If not shown in Items 1-3 above). _____

BLM
Date RECEIVED
Stamp BLM AZ STATE OFFICE
2017 NOV 29 P 1:22
PHOENIX, ARIZONA

5. That I am personally acquainted with the mining claim(s). The work and improvements were made by and at the expense of the owner(s) of said claim(s). Said contiguous group of claims, listed on this document, are situated in the

Middle Camp - Oro Fino (optional) Mining District; LaPaz County, Arizona.

Line No.	AMC NUMBER	CLAIM/SITE NAME	COUNTY RECORDER DATA (If available)	TWP	RNG	SEC
1	358229	SE 44	2003-03222	4N	20W	31
2	358230	SE 45	2003-03223	4N	20W	31
3	358231	SE 46	2003-03224	4N	20W	31
4	358232	SE 47	2003-03225	4N	20W	31
5	358233	SE 48	2003-03226	4N	20W	31
6		claims were recorded 6/23/2003				

BLM
 Date RECEIVED
 Stamp BLM AZ STATE OFFICE
 2017 NOV 29 P 1:22
 PHOENIX, ARIZONA

7						
8						
9						
10						

6. That between the dates starting at 12 o'clock noon on September 1, 20¹⁶ and ending at 12 o'clock noon on September 1, 20¹⁷ at least \$ 1200 dollars worth of work and improvements were done and performed upon said claim(s) or upon one or more of a contiguous group of claims for the benefit of all, wholly or partly outside of a contiguous group of claims for the benefit of all, not including the location work.

7. That the following persons were employed to perform the work and improvements described herein: William C. Hirt, 1027 South 900 East St, Salt Lake City, UT 84105

8. That the work and improvements performed were: access road improvements performed March 24-26, 2017. As of March 26, 2017 all monuments required by law were erect upon the subject claims, copies of notices required by law were posted upon the subject claims, and at said date each corner monument was marked to designate the claim corner to which it pertains and the name of the claim.


9. Dated: Nov. 21, 2017 Signature: William C. Hirt

SUBSCRIBED AND SWORN TO before me, a Notary Public, this 21 day of November 2017

By: William Carl Hirt

Notary Public [Signature]

My Commission Expires 9/17/2019



Bureau of Land Management
 Arizona State Office
www.blm.gov/az

No. of Claims: _____ x \$10 = 50
 Check No.: _____ Init. [Signature]
 Receipt No.: 4020535
 For BLM Use Only

William HIRT
1027 South 900 East St.
Salt Lake City, UT 84105
22 November 2017

US Bureau of Land Management
Arizona State Office
US Department of the Interior
1 North Central Avenue
Suite 800
Phoenix, Arizona 85004

RE: Filing Affidavit of Performance of Annual Work for five mining claims SE # 44-48
AMC No. 358229-358233

Dear Sirs:

I would like to file an affidavit of performance of annual work for the five above referenced mining claims. I am enclosing a copy of the original affidavit as sent to the La Paz County Recorder, Arizona, along with a check for \$50 payable to USDI Bureau of Land Management to cover the \$10 per claim service charge.

Please call me with any questions at 801-359-3077 (cell). Thank you for your help.

Sincerely,



William Hirt

RECEIVED
BLM ARIZONA STATE OFFICE
2017 NOV 29 P 1:22
PHOENIX, ARIZONA



THE UNIVERSITY OF ARIZONA

William Hirt
1027 S 900 E
Salt Lake City, UT 84105

SALT LAKE CITY UT 840

25 NOV 2017 PM 2 L



US Bureau of Land Management
Arizona State Office
U.S. Department of the Interior
1 North Central Avenue
Suite 800
Phoenix, AZ 85004

PHOENIX, ARIZ

2017 NOV 29 P

RECEIVED
BLM AZ STATE O

85004-442700



**United States Department of the Interior
Bureau of Land Management**

Receipt

DIV OF LANDS, MINRLS & ENERGY
ONE N CENTRAL AVE
PHOENIX, AZ 85004 -4427
Phone: 602-417-9200

No: 4029535

Transaction #: 4140516	
Date of Transaction: 11/30/2017	
CUSTOMER:	
WILLIAM C HIRT 1027 S 900 E SALT LAKE CITY,UT 84105-1321 US	<div style="border: 2px solid blue; padding: 5px; display: inline-block;"> ENTERED AMC 480 DEC 11 2017 BY: <u>pis</u> </div>

LINE #	QTY	DESCRIPTION	REMARKS	UNIT PRICE	TOTAL
1	1.00	LOCATABLE MINERALS / MINING CLAIMS- NOT NEW-UNADJUD,ONE AUTH NO. ONLY / MINING CLAIM MONEY RECEIVED CASES: AMC358229/\$50.00	POL 2017/5	- n/a -	50.00
TOTAL:					\$50.00

PAYMENT INFORMATION			
1	AMOUNT:	50.00	POSTMARKED: N/A
	TYPE:	CHECK	RECEIVED: 11/29/2017
	CHECK NO:	2317	
	NAME:	HIRT, WILLIAM C 1027 S 900 E SALT LAKE CITY UT 84105-1321 US	

REMARKS

This receipt was generated by the automated BLM Collections and Billing System and is a paper representation of a portion of the official electronic record contained therein.

358229

UNITED STATES
DEPARTMENT OF THE INTERIOR
BUREAU OF LAND MANAGEMENT

MAINTENANCE FEE WAIVER CERTIFICATION

126

FORM APPROVED
OMB NO. 1004-0114
Expires: January 31, 2020

SEE INSTRUCTIONS ON PAGE 2

RAM

- This small miner waiver is filed for the assessment year beginning on September 1, 2017 and ending on September 1, 2018.
- The undersigned and all related parties owned ten or fewer mining claims, mill, or tunnel sites located and maintained on Federal lands in the United States of America on September 1, 2017.
- The undersigned have performed the assessment work required by law for each mining claim listed prior to filing this waiver and understand that by filing this form, the undersigned must file an affidavit of assessment work with the Bureau of Land Management (BLM) by the December 30th following the filing of this waiver.
- The undersigned understand that if the assessment work obligation has not yet come due under 30 U.S.C. 28 (for those claims in their first assessment year only), a notice of intent to hold reciting this condition must be recorded by the December 30th following the filing of this waiver.
- The undersigned understand that mill and tunnel sites may also be listed on this waiver and be waived from payment of the maintenance fee, and that a notice of intent to hold for these sites is required to be filed with the BLM by the December 30th following the filing of this waiver.
- The undersigned understand and acknowledge that pursuant to 43 U.S.C. 1212 and 18 U.S.C. 1001, the filing or recording of a false, fictitious, or fraudulent document with the BLM may result in a fine of up to \$250,000, a prison term not to exceed five years, or both.
- The mining claims, mill or tunnel sites for which this waiver from payment of the maintenance fees is requested are:

CLAIM OR SITE NAME	BLM RECORDATION SERIAL NUMBER
1. SE 44	AMC 358229
2. SE 45	AMC 358230
3. SE 46	AMC 358231
4. SE 47	AMC 358232
5. SE 48	AMC 358233
6.	
7.	
8.	
9.	
10.	

The owner(s) (claimants) of the above mining claims and sites are:

William C. Hirt
 (Owner's Name - Please Print)
 1027 South 900 East
 (Owner's Mailing Address)

William C. Hirt
 (Owner's Signature)
 Salt Lake City UT 84105
 (City) (State) (Zip Code)

RECEIVED
 BLM 12 STATE OFFICE
 2017 AUG -7 10:31 AM
 PHOENIX, ARIZONA

(Owner's Name - Please Print)

(Owner's Signature)

(Owner's Mailing Address)

(City) (State) (Zip Code)

(Owner's Name - Please Print)

(Owner's Signature)

(Owner's Mailing Address)

(City) (State) (Zip Code)

(Owner's Name - Please Print)

(Owner's Signature)

(Owner's Mailing Address)

(City) (State) (Zip Code)

(Continued on page 2)

ENTERED
 AUG 31 2017
 BY: [Signature]

NW [Signature]

(Owner's Name - Please Print)	(Owner's Signature)
(Owner's Mailing Address)	(City) (State) (Zip Code)
(Owner's Name - Please Print)	(Owner's Signature)
(Owner's Mailing Address)	(City) (State) (Zip Code)
(Owner's Name - Please Print)	(Owner's Signature)
(Owner's Mailing Address)	(City) (State) (Zip Code)
(Owner's Name - Please Print)	(Owner's Signature)
(Owner's Mailing Address)	(City) (State) (Zip Code)

18 U.S.C. 1001 and 43 U.S.C. 1212 make it a crime for any person knowingly and willfully to make to any department or agency of the United States any false, fictitious or fraudulent statements or representations as to any matter within its jurisdiction.

INSTRUCTIONS

1. This certification is made under the provisions of 43 U.S.C. § 1744 and 30 U.S.C. §28-28k and the regulations thereunder (43 CFR Part 3830).
2. The claimant(s) must fill in the dates in paragraph 1 for the beginning and ending of the assessment year for which this waiver is sought.
3. The claimant(s) must fill in the date in paragraph 2 for the beginning of the assessment year for which this waiver is sought.
4. All claim and site names and BLM serial numbers must be listed for the mining claims, mill sites, and tunnel sites for which the waiver is sought.
5. All owners of the mining claims, mill sites, and tunnel sites and their addresses must be given.
6. This waiver form must be signed by all the claimants or their designated agent, in original form. If an agent is designated, a notarized designation of agent, signed by all of the claimants with proper address given, must be submitted with this waiver.
7. This form must be filed no later than September 1st for the upcoming assessment year in the BLM State Office where the mining claims or sites are recorded, or the waiver cannot be granted by the BLM. (Example: To obtain a waiver for the assessment year 2012, which begins on September 1, 2011, you must qualify for and file for a waiver no later than September 1, 2011, in the proper BLM State Office.)
8. For all mining claims which require assessment work, you must record an affidavit of labor on or before the December 30th immediately following the filing of this waiver. For all other mining claims or sites waived, you must record a notice of intent to hold on or before the December 30th immediately following the filing of this waiver.
9. Mill and tunnel sites may also be listed on this waiver and be waived from payment of the maintenance fee. A notice of intent to hold for these sites is required to be filed by the December 30th following the filing of this waiver.

FOR OFFICIAL USE ONLY


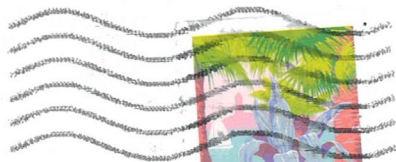
RECEIVED
 BLM STATE OFFICE
 2011 SEP - 7 P 3:10
 PHOENIX, ARIZONA



William Hirt
1027 S 900 E
Salt Lake City, UT 84105

SALT LAKE CITY UT 840

02 AUG 2017 PM 5 L



WPA POSTERS
FOREVER/USA

U.S. Bureau of Land Management
Arizona State Office
One North Central Avenue
Suite 800
Phoenix, AZ 85004-4427

PHOENIX, ARIZONA

2017 AUG -7 P 3:10

RECEIVED
BLM AZ STATE OFFICE

85004-442700



358229

William HIRT
1027 South 900 East St.
Salt Lake City, UT 84105
19 November 2016

US Bureau of Land Management
Arizona State Office
US Department of the Interior
1 North Central Avenue
Suite 800
Phoenix, Arizona 85004

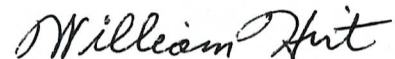
RE: Filing Affidavit of Performance of Annual Work for five mining claims SE # 44-48
AMC No. 358229-358233

Dear Sirs:

I would like to file an affidavit of performance of annual work for the five above referenced mining claims. I am enclosing a copy of the affidavit as sent to the La Paz County Recorder, Arizona, along with a check for \$50 payable to USDI Bureau of Land Management to cover the \$10 per claim service charge, per my recent telephone conversation with your office.

Please call me with any questions at 801-359-3077 (cell). Thank you for your help.

Sincerely,



William Hirt

RECEIVED
BLM ARIZONA OFFICE
2016 NOV 22 P 2:50
PHOENIX, ARIZONA

ENTERED
NOV 25 2016
BY: *Rdn*

AFFIDAVIT OF ANNUAL ASSESSMENT WORK

358229

WHEN RECORDED, MAIL DOCUMENT TO:

NAME: William C. Hirt

ADDRESS: 1027 South 900 East St.

CITY, STATE, ZIP: Salt Lake City, UT
84105

FOR COUNTY RECORDER'S USE

No. of Claims 5

x \$10/claim

Total due BLM \$ _____

TO ALL WHOM IT MAY CONCERN:

RECEIPT # 3704943

1. The undersigned certifies that at least \$100 per claim was expended for development, labor and improvements, or equivalent value added, as the annual assessment work for the assessment year ending September 1, 2016 for the following contiguous unpatented mining claim(s), located in the County of La Paz, in the State of Arizona.

BLM Serial No.	Name of Claim	Tp	Rg	Sec	Mer	County Recordation Book and Page No.	Date
		Example: 13N 5E 14 MDM					
tmc 358229	SE 44	4N	20W	31	GSRM	2003-03222	6-23-03
AMC 358230	SE 45	4N	20W	31	GSRM	2003-03223	6-23-03
tmc 358231	SE 46	4N	20W	31	GSRM	2003-03224	6-23-03
tmc 358232	SE 47	4N	20W	31	GSRM	2003-03225	6-23-03
tmc 358233	SE 48	4N	20W	31	GSRM	2003-03226	6-23-03

RECEIVED
BLM FIELD OFFICE
2016 NOV 22 P 2:50
PHOENIX, ARIZONA

markings sufficient to appropriately designate the corner of the claim to which it pertains and the name of the claim(s).

I hereby certify under penalty of perjury under the laws of the State of Utah that the foregoing statements are true and correct:

William Carl Hirt

Date: November 18, 2016

(Signature of person responsible for above statement)

Title 18 U.S.C. 1001 and 43 U.S.C. 1212 make it a crime for any person knowingly and willfully to make to any department or agency of the United States any false, fictitious or fraudulent statements or representations as to any matter within its jurisdiction.


Notary Block

SUBSCRIBED AND SWORN TO before me, this 18 day of November 20 16

By: [Signature]
(Signature of Affiant)

Title: Notary Public

My Commission Expires: 10/05/19



INSTRUCTIONS

1. This is an optional form that may be used to satisfy the requirements for the Bureau of Land Management (BLM) under the provisions of 43 U.S.C. §1744 and 30 U.S.C. §28-28d and the regulations thereunder (43 CFR part 3835). Since local and State laws may vary, you should contact your local and State agencies where the claims are located to ensure all applicable laws and requirements are satisfied.
2. The claimant(s) must fill in the date in paragraph 1 for the applicable assessment year and the county and state where the claims are located.
3. All claim names, BLM serial numbers, legal descriptions, and original county recording information must be listed for the claims pertaining to this assessment notice.
4. The claimant(s) must complete paragraph 2 listing all labor or improvements which was performed on or did benefit the subject mining claims. The value and date of the labor or improvements must also be listed. The total amount of labor or improvements can be listed, but the total expenditure must equal at least \$100 for each claim.
5. The names and current mailing addresses of the person(s) performing the labor shall be listed in paragraph 3.
6. The name and current mailing address of each owner (claimant) of the claims shall be listed in paragraph 4. The mailing address shall be the owner's address and not the address of an agent or anyone representing the claimant. Be sure to note if there has been a change of address.
7. Paragraph 5 shall be completed to show the date it was verified that all monuments required by law were properly erected, all notices were posted, and that corners were appropriately designated for all claims listed.
8. An exact legible reproduction or duplicate (other than microfilm or other electronic media) of this affidavit or another type of affidavit of assessment work that you file or will file in the county where each claim is located, must be filed with the BLM on or before December 30 of the calendar year in which the assessment year ends. For mill or tunnel sites, a separate notice of intent to hold must be filed with the BLM on or before December 30. Requirements for filing a notice of intent to hold can be found at 43 CFR 3835.333.
9. A processing fee of \$10 for each claim listed must be remitted to the BLM along with this or any other affidavit of assessment work.

RECEIVED
NOV 22 P 2:50
BLM
ARIZONA



Mr. William Hirt
 1027 S 900 E
 Salt Lake City, UT 84105

SALT LAKE CITY UT 840

19 NOV 2016 PM 2 1



US Bureau of Land Management
 Arizona State Office
 US Dept. of the Interior
 1 North Central Avenue
 Suite 800
 Phoenix, AZ 85004

PHOENIX, ARIZONA

2016 NOV 22 P 2:50

RECEIVED
 BLM AZ STATE OFFICE

85004-442700



United States Department of the Interior
Bureau of Land Management
 DIV OF LANDS, MINRLS & ENERGY
 ONE N CENTRAL AVE
 PHOENIX, AZ 85004 -4427
 Phone: 602-417-9200

Receipt

No: 3704943

Transaction #: 3809794	
Date of Transaction: 11/23/2016	
CUSTOMER:	
WILLIAM C HIRT 1027 S 900 E SALT LAKE CITY, UT 84105-1321 US	

LINE #	QTY	DESCRIPTION	REMARKS	UNIT PRICE	TOTAL
1	1.00	LOCATABLE MINERALS / MINING CLAIMS- NOT NEW-UNADJUD, ONE AUTH NO. ONLY / MINING CLAIM MONEY RECEIVED CASES: AMC358229/\$50.00	POL (5) 2016	- n/a -	50.00
TOTAL:					\$50.00

PAYMENT INFORMATION					
1	AMOUNT:	50.00	POSTMARKED:	11/19/2016	
	TYPE:	CHECK	RECEIVED:	11/22/2016	
	CHECK NO:	2290			
	NAME:	HIRT, WILLIAM C 1027 S 900 E SALT LAKE CITY UT 84105-1321 US			

REMARKS

This receipt was generated by the automated BLM Collections and Billing System and is a paper representation of a portion of the official electronic record contained therein.

UNITED STATES
DEPARTMENT OF THE INTERIOR
BUREAU OF LAND MANAGEMENT

331

MAINTENANCE FEE WAIVER CERTIFICATION

FORM APPROVED
OMB NO. 1004-0114
Expires: October 31, 2016

SEE INSTRUCTIONS ON PAGE 2

AMC 358229

- This small miner waiver is filed for the assessment year beginning on September 1, 2016 and ending on September 1, 2017.
- The undersigned and all related parties owned ten or fewer mining claims, mill, or tunnel sites located and maintained on Federal lands in the United States of America on September 1, 2016.
- The undersigned have performed the assessment work required by law for each mining claim listed prior to filing this waiver and understand that by filing this form, the undersigned must file an affidavit of assessment work with the Bureau of Land Management (BLM) by the December 30th following the filing of this waiver.
- The undersigned understand that if the assessment work obligation has not yet come due under 30 U.S.C. 28 (for those claims in their first assessment year only), a notice of intent to hold reciting this condition must be recorded by the December 30th following the filing of this waiver.
- The undersigned understand that mill and tunnel sites may also be listed on this waiver and be waived from payment of the maintenance fee, and that a notice of intent to hold for these sites is required to be filed with the BLM by the December 30th following the filing of this waiver.
- The undersigned understand and acknowledge that pursuant to 43 U.S.C. 1212 and 18 U.S.C. 1001, the filing or recording of a false, fictitious, or fraudulent document with the BLM may result in a fine of up to \$250,000, a prison term not to exceed five years, or both.
- The mining claims, mill or tunnel sites for which this waiver from payment of the maintenance fees is requested are:

	CLAIM OR SITE NAME	BLM RECORDATION SERIAL NUMBER
1.	SE 44	AMC 358229 ✓
2.	SE 45	AMC 358230
3.	SE 46	AMC 358231
4.	SE 47	AMC 358232
5.	SE 48	AMC 358233
6.		
7.		
8.		
9.		
10.		

The owner(s) (claimants) of the above mining claims and sites are:

William C. Hirt

(Owner's Name - Please Print)

1027 South 900 East ✓

(Owner's Mailing Address)

William C. Hirt

(Owner's Signature)

Salt Lake City UT 84105

(City)

(State)

(Zip Code)

AC 483 (2017)
ENTERED SEP 08 2016
PB

(Owner's Name - Please Print)

(Owner's Signature)

(Owner's Mailing Address)

(City)

(State)

(Zip Code)

(Owner's Name - Please Print)

(Owner's Signature)

(Owner's Mailing Address)

(City)

(State)

(Zip Code)

(Owner's Name - Please Print)

(Owner's Signature)

(Owner's Mailing Address)

(City)

(State)

(Zip Code)

(Continued on page 2)

RECEIVED
BLM AZ STATE OFFICE
2016 AUG 22 P 1:07
PHOENIX, ARIZONA

NW-✓
S-PB

(Owner's Name - Please Print)	(Owner's Signature)
(Owner's Mailing Address)	(City) (State) (Zip Code)
(Owner's Name - Please Print)	(Owner's Signature)
(Owner's Mailing Address)	(City) (State) (Zip Code)
(Owner's Name - Please Print)	(Owner's Signature)
(Owner's Mailing Address)	(City) (State) (Zip Code)
(Owner's Name - Please Print)	(Owner's Signature)
(Owner's Mailing Address)	(City) (State) (Zip Code)

RECEIVED
 BLM AZ STATE OFFICE
 2011 AUG 22 P 1:01
 PHOENIX, ARIZONA

18 U.S.C. 1001 and 43 U.S.C. 1212 make it a crime for any person knowingly and willfully to make to any department or agency of the United States any false, fictitious or fraudulent statements or representations as to any matter within its jurisdiction.

INSTRUCTIONS

1. This certification is made under the provisions of 43 U.S.C. § 1744 and 30 U.S.C. §28-28k and the regulations thereunder (43 CFR Part 3830).
2. The claimant(s) must fill in the dates in paragraph 1 for the beginning and ending of the assessment year for which this waiver is sought.
3. The claimant(s) must fill in the date in paragraph 2 for the beginning of the assessment year for which this waiver is sought.
4. All claim and site names and BLM serial numbers must be listed for the mining claims, mill sites, and tunnel sites for which the waiver is sought.
5. All owners of the mining claims, mill sites, and tunnel sites and their addresses must be given.
6. This waiver form must be signed by all the claimants or their designated agent, in original form. If an agent is designated, a notarized designation of agent, signed by all of the claimants with proper address given, must be submitted with this waiver.
7. This form must be filed no later than September 1st for the upcoming assessment year in the BLM State Office where the mining claims or sites are recorded, or the waiver cannot be granted by the BLM. (Example: To obtain a waiver for the assessment year 2012, which begins on September 1, 2011, you must qualify for and file for a waiver no later than September 1, 2011, in the proper BLM State Office.)
8. For all mining claims which require assessment work, you must record an affidavit of labor on or before the December 30th immediately following the filing of this waiver. For all other mining claims or sites waived, you must record a notice of intent to hold on or before the December 30th immediately following the filing of this waiver.
9. Mill and tunnel sites may also be listed on this waiver and be waived from payment of the maintenance fee. A notice of intent to hold for these sites is required to be filed by the December 30th following the filing of this waiver.

FOR OFFICIAL USE ONLY


RECEIVED
 2011 AUG 22 P 1:01
 PHOENIX, ARIZONA



William Hirt
1027 S 900 E
Salt Lake City, UT 84105

SALT LAKE CITY UT 84105

18 AUG 2016 PM 1 L



United States Dept. of the Interior
Bureau of Land Management
Arizona State Office
One North Central Avenue
Suite 800
Phoenix, AZ 85004-4427

RECEIVED
BLM AZ STATE OFFICE
2016 AUG 22 P 1:07
PHOENIX, ARIZONA

85004\$4427 0041



When Recorded Return Document to:

358229

William HIRT
1027 South 900 East St.
Salt Lake City, UT 84105

Check here is this is a change of address.

Telephone: 801-359-3077

E-mail address: _____

AFFIDAVIT OF PERFORMANCE OF ANNUAL WORK

Utah

1. State of Arizona, County of Salt Lake ss:

2. I (Name) William C. Hirt

3. Reside at (Address) 1027 South 900 East St.

City Salt Lake City County Salt Lake

RECEIVED
BLM AZ STATE OFFICE
2015 DEC 10 P 3:11
PHOENIX, ARIZONA
BLM
Date
Stamp

State UT zip 84105 being duly sworn, depose and say that I am a citizen of the United States, more than eighteen years of age, and that all of the facts set forth in this affidavit, subject to the provisions and penalties of 18 U.S.C. 1001 pertaining to the filing of false, fictitious, or fraudulent statements with the United States, are true and correct according to the best of my knowledge, information and belief.

4. Owner's name and address (If not shown in Items 1-3 above). _____

5. That I am personally acquainted with the mining claim(s). The work and improvements were made by and at the expense of the owner(s) of said claim(s). Said contiguous group of claims, listed on this document, are situated in the

Middle Camp - Oro Fino (optional) Mining District; La Paz County, Arizona.

Line No	AMC NUMBER	CLAIM/SITE NAME	COUNTY RECORDER DATA (If available)	TWP	RNG	SEC	Date
1	358229	SE 44	2003-03222	4N	20W	31	6/23/2003
2	358230	SE 45	2003-03223	4N	20W	31	"
3	358231	SE 46	2003-03224	4N	20W	31	"
4	358232	SE 47	2003-03225	4N	20W	31	"
5	358233	SE 48	2003-03226	4N	20W	31	"
6							

ENTERED
DEC 14 2015
BY: Ram

RECEIVED
BLM AZ STATE OFFICE
2015 DEC 10 P 3:11
PHOENIX, ARIZONA

BLM
Date
Stamp

7						
8						
9						
10						

6. That between the dates starting at 12 o'clock noon on September 1, 20 14 and ending at 12 o'clock noon on September 1, 20 15 at least \$ 1300 dollars worth of work and improvements were done and performed upon said claim(s) or upon one or more of a contiguous group of claims for the benefit of all, wholly or partly outside of a contiguous group of claims for the benefit of all, not including the location work.

7. That the following persons were employed to perform the work and improvements described herein: William C. Hirt, 1027 South 900 East St., Salt Lake City, UT 84105

8. That the work and improvements performed were: December 9-11, 2014. As of Dec. 10, 2014 access road improvements performed all monuments required by law were erected upon the subject claims, copies of notices required by law were posted upon the subject claims, and at said date each corner monument was marked to designate the claim corner to which it pertains and the name of the claim.


9. Dated: 10/1/2015 Signature: William C. Hirt

SUBSCRIBED AND SWORN TO before me, a Notary Public, this 1st day of October 2015

By: William C. Hirt

Notary Public: Brandy Marsh, Notary

My Commission Expires 11.01.2019



Bureau of Land Management
Arizona State Office
www.blm.gov/az

No. of Claims: 5 x \$10 = \$50.00
Check No.: 2272 Init. A.H.
Receipt No.: 3452734
For BLM Use Only

William HIRT
1027 South 900 East St.
Salt Lake City, UT 84105
4 December 2015

US Bureau of Land Management
Arizona State Office
US Department of the Interior
1 North Central Avenue
Suite 800
Phoenix, Arizona 85004

RE: Filing Affidavit of Performance of Annual Work for five mining claims SE # 44-48
AMC No. 358229-358233

Dear Sirs:

I would like to file an affidavit of performance of annual work for the five above referenced mining claims. I am enclosing a copy of the affidavit as sent to the La Paz County Recorder, Arizona, along with a check for \$50 payable to USDI Bureau of Land Management to cover the \$10 per claim service charge, per my recent telephone conversation with your office.

Please call me with any questions at 801-359-3077 (cell). Thank you for your help.

Sincerely,



William Hirt

RECEIVED
BLM AZ STATE OFFICE
2015 DEC 10 P 3:11
PHOENIX, ARIZONA



William Hirt
1027 S. 900 E.
Salt Lake Cty., UT 84105

SALT LAKE CITY UT 840

07 DEC 2015 PM 1 1



RECEIVED

BLM AZ STATE OFFICE

2015 DEC 10 P 3:09

PHOENIX, ARIZONA

U.S. Bureau of Land Management
Arizona State Office
U.S. Department of the Interior
One North Central Avenue
Suite 800
Phoenix, AZ 85004

8500439999



United States Department of the Interior
Bureau of Land Management
 LANDS/RECREATION & PLANNING
 ONE N CENTRAL AVE
 PHOENIX, AZ 85004 -2203
 Phone: 602-417-9200

Receipt

No: 3452734

Transaction #: 3552294	
Date of Transaction: 12/11/2015	
CUSTOMER:	
WILLIAM C HIRT 1027 S 900 E SALT LAKE CITY,UT 84105-1321 US	

LINE #	QTY	DESCRIPTION	REMARKS	UNIT PRICE	TOTAL
1	1.00	LOCATABLE MINERALS / MINING CLAIMS- NOT NEW-UNADJUD,ONE AUTH NO. ONLY / MINING CLAIM MONEY RECEIVED CASES: AMC358229/\$50.00	POL - 5 2015	- n/a -	50.00
TOTAL:					\$50.00

PAYMENT INFORMATION					
1	AMOUNT:	50.00	POSTMARKED:	12/07/2015	
	TYPE:	CHECK	RECEIVED:	12/10/2015	
	CHECK NO:	2272			
	NAME:	HIRT, WILLIAM 1027 S 900 E SALT LAKE CITY UT 84105-1321 US			

REMARKS

This receipt was generated by the automated BLM Collections and Billing System and is a paper representation of a portion of the official electronic record contained therein.

1359

AMC 358229

MAINTENANCE FEE WAIVER CERTIFICATION

FORM APPROVED
OMB NO. 1004-0114
Expires: October 31, 2016

SEE INSTRUCTIONS ON PAGE 2

- This small miner waiver is filed for the assessment year beginning on September 1, 2015 and ending on September 1, 2016.
- The undersigned and all related parties owned ten or fewer mining claims, mill, or tunnel sites located and maintained on Federal lands in the United States of America on September 1, 2015.
- The undersigned have performed the assessment work required by law for each mining claim listed prior to filing this waiver and understand that by filing this form, the undersigned must file an affidavit of assessment work with the Bureau of Land Management (BLM) by the December 30th following the filing of this waiver.
- The undersigned understand that if the assessment work obligation has not yet come due under 30 U.S.C. 28 (for those claims in their first assessment year only), a notice of intent to hold reciting this condition must be recorded by the December 30th following the filing of this waiver.
- The undersigned understand that mill and tunnel sites may also be listed on this waiver and be waived from payment of the maintenance fee, and that a notice of intent to hold for these sites is required to be filed with the BLM by the December 30th following the filing of this waiver.
- The undersigned understand and acknowledge that pursuant to 43 U.S.C. 1212 and 18 U.S.C. 1001, the filing or recording of a false, fictitious, or fraudulent document with the BLM may result in a fine of up to \$250,000, a prison term not to exceed five years, or both.
- The mining claims, mill or tunnel sites for which this waiver from payment of the maintenance fees is requested are:

CLAIM OR SITE NAME	BLM RECORDATION SERIAL NUMBER
1. SE44	AMC 358229 ✓
2. SE45	AMC 358230
3. SE46	AMC 358231
4. SE47	AMC 358232
5. SE48	AMC 358233
6.	
7.	
8.	
9.	
10.	

The owner(s) (claimants) of the above mining claims and sites are:

William C. HIRT

(Owner's Name - Please Print)

1027 South 900 East

(Owner's Mailing Address)

William C. Hirt

(Owner's Signature)

Salt Lake City UT 84105

(City)

(State)

(Zip Code)

(Owner's Name - Please Print)

(Owner's Mailing Address)

(Owner's Signature)

(City)

(State)

(Zip Code)

(Owner's Name - Please Print)

(Owner's Mailing Address)

(Owner's Signature)

(City)

(State)

(Zip Code)

(Owner's Name - Please Print)

(Owner's Mailing Address)



(Owner's Signature)

(City)

(State)

(Zip Code)

(Continued on page 2)



NW-RS 9/9/15

(Owner's Name - Please Print)

(Owner's Signature)

(Owner's Mailing Address)

(City)

(State)

(Zip Code)

(Owner's Name - Please Print)

(Owner's Signature)

(Owner's Mailing Address)

(City)

(State)

(Zip Code)

(Owner's Name - Please Print)

(Owner's Signature)

(Owner's Mailing Address)

(City)

(State)

(Zip Code)

(Owner's Name - Please Print)

(Owner's Signature)

(Owner's Mailing Address)

(City)

(State)

(Zip Code)

18 U.S.C. 1001 and 43 U.S.C. 1212 make it a crime for any person knowingly and willfully to make to any department or agency of the United States any false, fictitious or fraudulent statements or representations as to any matter within its jurisdiction.

INSTRUCTIONS

1. This certification is made under the provisions of 43 U.S.C. § 1744 and 30 U.S.C. §28-28k and the regulations thereunder (43 CFR Part 3830).
2. The claimant(s) must fill in the dates in paragraph 1 for the beginning and ending of the assessment year for which this waiver is sought.
3. The claimant(s) must fill in the date in paragraph 2 for the beginning of the assessment year for which this waiver is sought.
4. All claim and site names and BLM serial numbers must be listed for the mining claims, mill sites, and tunnel sites for which the waiver is sought.
5. All owners of the mining claims, mill sites, and tunnel sites and their addresses must be given.
6. This waiver form must be signed by all the claimants or their designated agent, in original form. If an agent is designated, a notarized designation of agent, signed by all of the claimants with proper address given, must be submitted with this waiver.
7. This form must be filed no later than September 1st for the upcoming assessment year in the BLM State Office where the mining claims or sites are recorded, or the waiver cannot be granted by the BLM. (Example: To obtain a waiver for the assessment year 2012, which begins on September 1, 2011, you must qualify for and file for a waiver no later than September 1, 2011, in the proper BLM State Office.)
8. For all mining claims which require assessment work, you must record an affidavit of labor on or before the December 30th immediately following the filing of this waiver. For all other mining claims or sites waived, you must record a notice of intent to hold on or before the December 30th immediately following the filing of this waiver.
9. Mill and tunnel sites may also be listed on this waiver and be waived from payment of the maintenance fee. A notice of intent to hold for these sites is required to be filed by the December 30th following the filing of this waiver.

RECEIVED
BLM AZ STATE OFFICE
2011 AUG 21 P 3:34
PHOENIX, ARIZONA

FOR OFFICIAL USE ONLY

358229

William HIRT
1027 South 900 East St.
Salt Lake City, UT 84105
4 December 2014

US Bureau of Land Management
Arizona State Office
US Department of the Interior
1 North Central Avenue
Phoenix, Arizona 85004

RE: Filing Affidavit of Performance of Annual Work for five mining claims SE # 44-48
AMC No. 358229-358233

Dear Sirs:


I would like to file an affidavit of performance of annual work for the five above referenced mining claims. I am enclosing a copy of the affidavit as sent to the La Paz County Recorder, Arizona, along with a check for \$50 payable to USDI Bureau of Land Management to cover the \$10 per claim service charge, per my telephone conversation with your office yesterday.

Please call me with any questions at 801-359-3077 (cell). Thank you for your help.

Sincerely,

William Hirt

William Hirt




When Recorded Return Document to:

William HIRT
1027 South 900 East St.
Salt Lake City, UT 84105

Check here is this is a change of address.

Telephone: 801-359-3077

E-mail address: _____



AFFIDAVIT OF PERFORMANCE OF ANNUAL WORK

1. State of Utah, County of Salt Lake ss:

2. I (Name) William C. Hirt

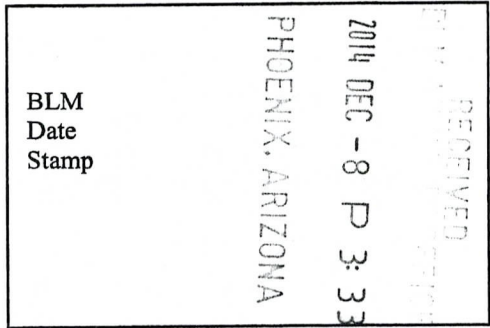
3. Reside at (Address) 1027 South 900 East St.

City Salt Lake City County Salt Lake

State UT Zip 84105 being duly sworn, depose and say that I am a citizen of the United States, more than eighteen years of age, and that all of the facts set forth in this affidavit, subject to the provisions and penalties of 18 U.S.C. 1001 pertaining to the filing of false, fictitious, or fraudulent statements with the United States, are true and correct according to the best of my knowledge, information and belief.

4. Owner's name and address (If not shown in Items 1-3 above). _____

5. That I am personally acquainted with the mining claim(s). The work and improvements were made by and at the expense of the owner(s) of said claim(s). Said contiguous group of claims, listed on this document, are situated in the Middle Camp - Orofino (optional) Mining District; LaPaz County, Arizona.



Line No.	AMC NUMBER	CLAIM/SITE NAME	COUNTY RECORDER DATA (If available)	TWP	RNG	SEC
1	358229	SE 44	2003-03222	4N	20W	31
2	358230	SE 45	2003-03223	4N	20W	31
3	358231	SE 46	2003-03224	4N	20W	31
4	358232	SE 47	2003-03225	4N	20W	31
5	358233	SE 48	2003-03226	4N	20W	31
6						

RECEIVED
2014 DEC - 8 P 3: 33
PHOENIX, ARIZONA

BLM
Date
Stamp

7						
8						
9						
10						

6. That between the dates starting at 12 o'clock noon on September 1, 20 13 and ending at 12 o'clock noon on September 1, 20 14 at least \$ 810 dollars worth of work and improvements were done and performed upon said claim(s) or upon one or more of a contiguous group of claims for the benefit of all, wholly or partly outside of a contiguous group of claims for the benefit of all, not including the location work.

7. That the following persons were employed to perform the work and improvements described herein: Arlene Kingery

8. That the work and improvements performed were: access road improvements

9. Dated: December 3, 2014 Signature: William C. Hirt


SUBSCRIBED AND SWORN TO before me, a Notary Public, this 3rd day of December 2014

By: William C Hirt

Notary Public Yvonne Beatrice Bossart

My Commission Expires 9th September 2018

Bureau of Land Management
Arizona State Office
www.az.blm.gov



No. of Claims: 5 x \$10 = \$50.00
Check No.: 2256 Init. ASH
Receipt No.: 3186601
For BLM Use Only



William Hirt
 1027 S. 900 E.
 Salt Lake Cty, UT 84105-1321

SALT LAKE CITY UT 8410

04 DEC 2014 PM 4 L



RECEIVED
 BLM ARIZONA STATE OFFICE

2014 DEC -8 P 3:33


PHOENIX, ARIZONA

U.S. Bureau of Land Management
 Arizona State Office
 One North Central Avenue
 Phoenix, AZ 85004

85004442700



United States Department of the Interior
Bureau of Land Management
 LANDS/RECREATION & PLANNING
 ONE N CENTRAL AVE
 PHOENIX, AZ 85004 -2203
 Phone: 602-417-9200



Receipt

No:

3186601

Transaction #: 3279746	
Date of Transaction: 12/09/2014	
CUSTOMER:	
WILLIAM C HIRT 1027 S 900 E SALT LAKE CITY, UT 84105-1321 US	

LINE #	QTY	DESCRIPTION	REMARKS	UNIT PRICE	TOTAL
1	1.00	LOCATABLE MINERALS / MINING CLAIMS- NOT NEW-UNADJUD, ONE AUTH NO. ONLY / MINING CLAIM MONEY RECEIVED CASES: AMC358229/\$50.00	POL (5) 2014	- n/a -	50.00
TOTAL:					\$50.00

PAYMENT INFORMATION					
1	AMOUNT:	50.00	POSTMARKED:	12/04/2014	
	TYPE:	CHECK	RECEIVED:	12/08/2014	
	CHECK NO:	2256			
	NAME:	HIRT, WILLIAM 1027 S 900 E SALT LAKE CITY UT 84105-1321 US			

REMARKS

This receipt was generated by the automated BLM Collections and Billing System and is a paper representation of a portion of the official electronic record contained therein.

456
UNITED STATES
DEPARTMENT OF THE INTERIOR
BUREAU OF LAND MANAGEMENT
MAINTENANCE FEE WAIVER CERTIFICATION

FORM APPROVED
OMB NO. 1004-0114
Expires: October 31, 2016

SEE INSTRUCTIONS ON PAGE 2

358229

1. This small miner waiver is filed for the assessment year beginning on September 1, 2014 and ending on September 1, 2015.
2. The undersigned and all related parties owned ten or fewer mining claims, mill, or tunnel sites located and maintained on Federal lands in the United States of America on September 1, 2014.
3. The undersigned have performed the assessment work required by law for each mining claim listed prior to filing this waiver and understand that by filing this form, the undersigned must file an affidavit of assessment work with the Bureau of Land Management (BLM) by the December 30th following the filing of this waiver.
4. The undersigned understand that if the assessment work obligation has not yet come due under 30 U.S.C. 28 (for those claims in their first assessment year only), a notice of intent to hold reciting this condition must be recorded by the December 30th following the filing of this waiver.
5. The undersigned understand that mill and tunnel sites may also be listed on this waiver and be waived from payment of the maintenance fee, and that a notice of intent to hold for these sites is required to be filed with the BLM by the December 30th following the filing of this waiver.
6. The undersigned understand and acknowledge that pursuant to 43 U.S.C. 1212 and 18 U.S.C. 1001, the filing or recording of a false, fictitious, or fraudulent document with the BLM may result in a fine of up to \$250,000, a prison term not to exceed five years, or both.
7. The mining claims, mill or tunnel sites for which this waiver from payment of the maintenance fees is requested are:

CLAIM OR SITE NAME	BLM RECORDATION SERIAL NUMBER
1. SE 44	✓ AMC 358229
2. SE 45	AMC 358230
3. SE 46	AMC 358231
4. SE 47	AMC 358232
5. SE 48	AMC 358233
6.	
7.	
8.	
9.	
10.	

The owner(s) (claimants) of the above mining claims and sites are:

William C. HIRT
(Owner's Name - Please Print)
1027 South 900 East
(Owner's Mailing Address)

William C. Hirt
(Owner's Signature)
Salt Lake City UT 84105
(City) (State) (Zip Code)

(Owner's Name - Please Print)

(Owner's Mailing Address)

(Owner's Signature)

(City) (State) (Zip Code)

(Owner's Name - Please Print)

(Owner's Mailing Address)

(Owner's Signature)

(City) (State) (Zip Code)

(Owner's Name - Please Print)

(Owner's Mailing Address)

(Owner's Signature)

(City) (State) (Zip Code)

(Continued on page 2)

RECEIVED
BLM AZ STATE OFFICE
2014 AUG 25 P 2:07
PHOENIX, ARIZONA

INTEREST
SEP 12 2014
BY: [Signature]

New
RE 9-18-14

(Owner's Name - Please Print)	(Owner's Signature)		
(Owner's Mailing Address)	(City)	(State)	(Zip Code)
(Owner's Name - Please Print)	(Owner's Signature)		
(Owner's Mailing Address)	(City)	(State)	(Zip Code)
(Owner's Name - Please Print)	(Owner's Signature)		
(Owner's Mailing Address)	(City)	(State)	(Zip Code)
(Owner's Name - Please Print)	(Owner's Signature)		
(Owner's Mailing Address)	(City)	(State)	(Zip Code)

18 U.S.C. 1001 and 43 U.S.C. 1212 make it a crime for any person knowingly and willfully to make to any department or agency of the United States any false, fictitious or fraudulent statements or representations as to any matter within its jurisdiction.

INSTRUCTIONS

1. This certification is made under the provisions of 43 U.S.C. § 1744 and 30 U.S.C. §28-28k and the regulations thereunder (43 CFR Part 3830).
2. The claimant(s) must fill in the dates in paragraph 1 for the beginning and ending of the assessment year for which this waiver is sought.
3. The claimant(s) must fill in the date in paragraph 2 for the beginning of the assessment year for which this waiver is sought.
4. All claim and site names and BLM serial numbers must be listed for the mining claims, mill sites, and tunnel sites for which the waiver is sought.
5. All owners of the mining claims, mill sites, and tunnel sites and their addresses must be given.
6. This waiver form must be signed by all the claimants or their designated agent, in original form. If an agent is designated, a notarized designation of agent, signed by all of the claimants with proper address given, must be submitted with this waiver.
7. This form must be filed no later than September 1st for the upcoming assessment year in the BLM State Office where the mining claims or sites are recorded, or the waiver cannot be granted by the BLM. (Example: To obtain a waiver for the assessment year 2012, which begins on September 1, 2011, you must qualify for and file for a waiver no later than September 1, 2011, in the proper BLM State Office.)
8. For all mining claims which require assessment work, you must record an affidavit of labor on or before the December 30th immediately following the filing of this waiver. For all other mining claims or sites waived, you must record a notice of intent to hold on or before the December 30th immediately following the filing of this waiver.
9. Mill and tunnel sites may also be listed on this waiver and be waived from payment of the maintenance fee. A notice of intent to hold for these sites is required to be filed by the December 30th following the filing of this waiver.

RECEIVED
 JUN 22 5 01
 ARIZONA

FOR OFFICIAL USE ONLY

Amc 358229

William HIRT
1027 South 900 East St.
Salt Lake City, UT 84105
20 December 2013

US Bureau of Land Management
Arizona State Office
US Department of the Interior
1 North Central Avenue
Phoenix, Arizona 85004

RE: Filing Affidavit of Performance of Annual Work for five mining claims SE # 44-48
AMC No. 358229-358233

Dear Sirs:

I would like to file an affidavit of performance of annual work for the five above referenced mining claims. I am enclosing a copy of the affidavit as sent to the La Paz County Recorder, Arizona, along with a check for \$50 payable to USDI Bureau of Land Management to cover the \$10 per claim service charge, per my telephone conversation with your office last week.

Please call me with any questions at 801-359-3077 (cell). Thank you for your help.

Sincerely,

William Hirt

William Hirt

RECEIVED
BLM AZ STATE OFFICE
2013 NOV 22 PM 2:53
PHOENIX, ARIZONA

Return Document to:

A3850-1(Sept 2003)

William HIRT
1027 South 900 East St.
Salt Lake City, UT 84105

NO. OF CLAIMS: <u>5</u>	x \$5 ^{\$10} = <u>\$50.00</u>
CHECK NO: <u>2233</u>	INIT: <u>A.H.</u>
FOR BLM USE ONLY	

Telephone: 801-359-3077

SELECT ONLY ONE:

AFFIDAVIT OF PERFORMANCE OF ANNUAL WORK. Also fill in Items 1 through 9 on the reverse side of this document.

NOTICE OF INTENTION TO HOLD. I intend to hold the claims(s)/site(s) listed below for the calendar year 2____. Also fill in Items 1 through 4 and Item 9 on the reverse side of this document.

AMC NUMBER	CLAIM/SITE NAME	COUNTY RECORDER DATA	SEC	TNSP	RNGE
358229	SE 44	2003-03222	31	4N	20W
358230	SE 45	2003-03223	31	4N	20W
358231	SE 46	2003-03224	31	4N	20W
358232	SE 47	2003-03225	31	4N	20W
358233	SE 48	2003-03226	31	4N	20W
		All claims were recorded in La Paz County, Arizona on June 23, 2003			

^{\$10}
BLM requires a \$5 nonrefundable service charge for each mining claim, mill site or tunnel site payable on or before December 30th (not the 31st).
Mail to:

Bureau of Land Management
222 North Central Avenue
Phoenix, Arizona 85004-2203

602-417-9200
www.az.blm.gov

ENTERED
NOV 26 2003
BY: fm

RECEIVED
BLM AZ STATE OFFICE
PHOENIX, ARIZONA
2003 NOV 22 PM 2:53

BLM Date Stamp

Notices of Intention to Hold are for mill sites, tunnel sites or mining claims when assessment work has not been done, regardless of whether the annual assessment has been suspended, deferred, or not yet accrued. The filing of a Notice of Intention to Hold shall not relieve the owner of complying with federal and state laws pertaining to the performance of annual assessment work. Notices of Intention to Hold for mill sites or tunnel sites need not be county recorded. For mining claims the form filed with the Bureau of Land Management must be identical to the one that was or will be filed with the county. All claims listed on a single affidavit must be contiguous.

Evidence of Annual Assessment Work or a Notice of Intention to Hold must be filed each calendar year following the calendar year in which the claim/site was located.

- 1. State of Utah, County of Salt Lake ss:
- 2. I, (Name) William C. Hirt
- 3. Reside at (Address) 1027 South 900 East St.

City Salt Lake City, County Salt Lake, State Utah Zip 84105 being duly sworn, deposes and says that he/she is a citizen of the United States, more than eighteen years of age, that all of the facts set forth in this affidavit/notice, subject to the provisions and penalties of 18 U.S.C. 1001 pertaining to the filing of false, fictitious, or fraudulent statements with the United States, are true and correct according to the best of my knowledge, information and belief.

4. Owner's name and address (If not shown in Items 1-3 above). _____

5. That I am personally acquainted with the mining claim(s). The work and improvements were made by and at the expense of the owner(s) of said claim(s). Said contiguous group of claims, listed on the reverse side of this document, are situated in the Middle Camp - Oro Fino Mining District, La Paz County, Arizona.

6. That between the dates starting at 12 o'clock noon on September 1, 2012 and ending at 12 o'clock noon on September 1, 2013 at least \$ 1440 Dollars worth of work and improvements were done and performed upon said claim(s) or upon one or more of a contiguous group of claims for the benefit of all, wholly or partly outside of a contiguous group of claims for the benefit of all, not including the location work.


7. That the following persons were employed to perform the work and improvements described herein: _____

8. That the work and improvements performed were: access road improvements
performed April 5-7, 2013

9. Dated: November 15, 2013 Signature: William C. Hirt

SUBSCRIBED AND SWORN TO before me, a Notary Public, this 15th day of November 2013

By [Signature]
Notary Public Yvonne Beatrice Bossart
MY COMMISSION EXPIRES 9 September 2014



This form is for the purpose of complying with the laws of the USDI, Bureau of Land Management and the State of Arizona pertaining to assessment work and/or notice of intention to hold. 30 U.S.C. 28, 43 CFR 3833.2, ARS 27-208. Subject to Paperwork Reduction Act and Privacy Act statements available at the AZ State Office. This form is not copyrighted and may be reproduced.



Mr Wm Hirt
1027 S 900 E
Salt Lake Cty UT 84105

SALT LAKE CITY UT 840

20 NOV 2013 PM 5 L



RECEIVED
BLM AZ STATE OFFICE

2013 NOV 22 PM 2:48

PHOENIX ARIZONA
United States Department of the Interior
Bureau of Land Management
Arizona State Office
One North Central Avenue, Suite 800
Phoenix, AZ 85004

8500434427



**United States Department of the Interior
Bureau of Land Management
LANDS/RECREATION & PLANNING
ONE N CENTRAL AVE
PHOENIX, AZ 85004 -2203
Phone: 602-417-9200**

Receipt

No: 2916792

Transaction #: 3003793	
Date of Transaction: 11/25/2013	
CUSTOMER:	
WILLIAM C HIRT 1027 S 900 E SALT LAKE CITY,UT 84105-1321 US	

LINE #	QTY	DESCRIPTION	REMARKS	UNIT PRICE	TOTAL
1	1.00	LOCATABLE MINERALS / MINING CLAIMS- NOT NEW-UNADJUD,ONE AUTH NO. ONLY / MINING CLAIM MONEY RECEIVED CASES: AMC358229/\$50.00	POL (5) 2013	- n/a -	50.00
TOTAL:					\$50.00

PAYMENT INFORMATION					
1	AMOUNT:	50.00	POSTMARKED:	11/20/2013	
	TYPE:	CHECK	RECEIVED:	11/22/2013	
	CHECK NO:	2233			
	NAME:	HIRT, WILLIAM C 1027 S 900 E SALT LAKE CITY UT 84105-1321 US			

REMARKS

This receipt was generated by the automated BLM Collections and Billing System and is a paper representation of a portion of the official electronic record contained therein.

358229

Form 3630-2
(September 2010)

UNITED STATES
DEPARTMENT OF THE INTERIOR
BUREAU OF LAND MANAGEMENT

406 FORM APPROVED
OMB NO. 1004-0114
Expires: August 31, 2013

MAINTENANCE FEE WAIVER CERTIFICATION

SEE INSTRUCTIONS ON PAGE 2

- This small miner waiver is filed for the assessment year beginning on September 1, 2013 and ending on September 1, 2014.
- The undersigned and all related parties owned ten or fewer mining claims, mill, or tunnel sites located and maintained on Federal lands in the United States of America on September 1, 2013.
- The undersigned have performed the assessment work required by law for each mining claim listed prior to filing this waiver and understand that by filing this form, an affidavit of assessment work must be recorded by the December 30th following the filing of this waiver.
- The undersigned understand that if the assessment work obligation has not yet come due under 30 U.S.C. 28 (for those claims in their first assessment year only), a notice of intent to hold reciting this condition must be recorded by the December 30th following the filing of this waiver.
- The undersigned understand that mill and tunnel sites may also be listed upon this waiver and be waived from payment of the maintenance fee, and that a notice of intent to hold for these sites is required to be recorded by the December 30th immediately following the filing of this waiver.
- The undersigned understand and acknowledge that pursuant to 43 U.S.C. 1212 and 18 U.S.C. 1001, the filing or recording of a false, fictitious, or fraudulent document with the Bureau of Land Management may result in a fine of up to \$250,000, a prison term not to exceed five years, or both.
- The mining claims, mill or tunnel sites for which this waiver from payment of the maintenance fees is requested are:

CLAIM OR SITE NAME	BLM RECORDATION SERIAL NUMBER
1. SE 44	✓ AMC 358229
2. SE 45	AMC 358230
3. SE 46	AMC 358231
4. SE 47	AMC 358232
5. SE 48	AMC 358233
6.	
7.	
8.	
9.	
10.	

The owner(s) (claimants) of the above mining claims and sites are:

William C. HIRT
 (Owner's Name - Please Print)
1029 South 900 East
 (Street or P.O. Box)
Salt Lake City UT 84105
 (City) (State) (Zip Code)

William C. Hirt
 (Owner's Signature)

RECEIVED
 BLM AZ STATE OFFICE
 2013 AUG 21 2:45
 PHOENIX, ARIZONA

 (Owner's Name - Please Print)

 (Street or P.O. Box)

 (City) (State) (Zip Code)

 (Owner's Signature)

 (Owner's Name - Please Print)

 (Street or P.O. Box)

 (City) (State) (Zip Code)

ENTERED
 SEP 17 2013
 BY: IS

5/pb

(Owner's Name - Please Print)	(Owner's Signature)
(Street or P.O. Box)	(City) (State) (Zip Code)
(Owner's Name - Please Print)	(Owner's Signature)
(Street or P.O. Box)	(City) (State) (Zip Code)
(Owner's Name - Please Print)	(Owner's Signature)
(Street or P.O. Box)	(City) (State) (Zip Code)
(Owner's Name - Please Print)	(Owner's Signature)
(Street or P.O. Box)	(City) (State) (Zip Code)
(Owner's Name - Please Print)	(Owner's Signature)
(Street or P.O. Box)	(City) (State) (Zip Code)

Title 18 U.S.C. Section 1001 and Title 43 U.S.C. Section 1212 makes it a crime for any person knowingly and willfully to make to any department or agency of the United States any false, fictitious or fraudulent statements or representations as to any matter within its jurisdiction.

INSTRUCTIONS

1. This certification is made under the provisions of §1744 of Title 43 and § 28-28k of Title 30 of the United States Code; and the regulations thereunder (43 CFR Part 3830).
2. The claimant(s) must fill in the dates in paragraph 1 for the beginning and ending of the assessment year for which this waiver is sought.
3. The claimant(s) must fill in the date in paragraph 2 for the beginning of the assessment year for which this waiver is sought.
4. All claim and site names and Bureau of Land Management (BLM) serial numbers must be listed for the mining claims, mill sites, and tunnel sites for which the waiver is sought.
5. All owners of the mining claims, mill sites, and tunnel sites and their addresses must be given.
6. This waiver form must be signed by all the claimants or their designated agent, in original form. If an agent is designated, a notarized designation of agent, signed by all of the claimants with proper address given, must be submitted with this waiver.
7. This form must be filed no later than September 1st for the upcoming assessment year in the BLM State Office where the mining claims or sites are recorded, or the waiver cannot be granted by the BLM. (Example: To obtain a waiver for the assessment year 2012, which begins on September 1, 2011, you must qualify for and file for a waiver no later than September 1, 2011, in the proper BLM State Office.)
8. For all mining claims which require assessment work, you must record an affidavit of labor on or before the December 30th immediately following the filing of this waiver. For all other mining claims or sites waived, you must record a notice of intent to hold on or before the December 30th immediately following the filing of this waiver.
9. Mill and tunnel sites may also be listed upon this waiver and be waived from payment of the maintenance fee. A notice of intent to hold for these sites is required to be filed by the December 30th following the filing of this waiver.

FOR OFFICIAL USE ONLY

RECEIVED
 BLM AZ STATE OFFICE
 PHOENIX ARIZONA
 2012 AUG 2 P 2:45

Amc 358229

Return Document to:

William HIRT

1027 South 900 East St.
Salt Lake City, UT 84105

Telephone: _____

A3850-1(Sept 2003)

NO. OF CLAIMS: 5 x ~~\$10~~ = 50
CHECK NO: #2213 INIT: YMC
Temp # 181615
FOR BLM USE ONLY

SELECT ONLY ONE:

AFFIDAVIT OF PERFORMANCE OF ANNUAL WORK. Also fill in Items 1 through 9 on the reverse side of this document.

NOTICE OF INTENTION TO HOLD. I intend to hold the claims(s)/site(s) listed below for the calendar year 2____. Also fill in Items 1 through 4 and Item 9 on the reverse side of this document.

AMC NUMBER	CLAIM/SITE NAME	COUNTY RECORDER DATA	SEC	TNSP	RNGE
358229	SE 44	2003-03222	31	4N	20W
358230	SE 45	2003-03223	31	4N	20W
358231	SE 46	2003-03224	31	4N	20W
358232	SE 47	2003-03225	31	4N	20W
358233	SE 48	2003-03226	31	4N	20W
		All claims were recorded in LaPaz County, Arizona on June 23, 2003			

BLM requires a \$5 nonrefundable service charge for each mining claim, mill site or tunnel site payable on or before December 30th (not the 31st).
Mail to:

Bureau of Land Management
222 North Central Avenue
Phoenix, Arizona 85004-2203

602-417-9200
www.az.blm.gov

RECEIVED
BLM ARIZONA OFFICE
2012 DEC 21 P 2:49
PHOENIX, ARIZONA
BLM Date Stamp

1/17/13 AT

Notices of Intention to Hold are for ~~mill~~ sites, tunnel sites or mining claims where assessment work has not been done, regardless of whether the annual assessment has been suspended, deferred, or not yet accrued. The filing of a Notice of Intention to Hold shall not relieve the owner of complying with federal and state laws pertaining to the performance of annual assessment work. Notices of Intention to Hold for mill sites or tunnel sites need not be county recorded. For mining claims the form filed with the Bureau of Land Management must be identical to the one that was or will be filed with the county. All claims listed on a single affidavit must be contiguous.

Evidence of Annual Assessment Work or a Notice of Intention to Hold must be filed each calendar year following the calendar year in which the claim/site was located.

RECEIVED
AZ STATE OFFICE
DEC 21 P 2:48
PHOENIX, ARIZONA

1. State of Utah, County of Salt Lake ss:

2. I, (Name) William C. Hirt

3. Reside at (Address) 1027 South 900 East St.
City Salt Lake City, County Salt Lake, State Utah Zip 84105 being duly sworn,

deposes and says that he/she is a citizen of the United States, more than eighteen years of age, that all of the facts set forth in this affidavit/notice, subject to the provisions and penalties of 18 U.S.C. 1001 pertaining to the filing of false, fictitious, or fraudulent statements with the United States, are true and correct according to the best of my knowledge, information and belief.

4. Owner's name and address (if not shown in Items 1-3 above). _____

5. That I am personally acquainted with the mining claim(s). The work and improvements were made by and at the expense of the owner(s) of said claim(s). Said contiguous group of claims, listed on the reverse side of this document, are situated in the Middle Camp-Oro Fino Mining District, La Paz County, Arizona.

6. That between the dates starting at 12 o'clock noon on September 1, 20 11 and ending at 12 o'clock noon on September 1, 20 12 at least \$ 900 Dollars worth of work and improvements were done and performed upon said claim(s) or upon one or more of a contiguous group of claims for the benefit of all, wholly or partly outside of a contiguous group of claims for the benefit of all, not including the location work.


7. That the following persons were employed to perform the work and improvements described herein: _____

8. That the work and improvements performed were: access road improvements
performed November 19-21, 2011

9. Dated: December 17, 2012 Signature: William Hirt

SUBSCRIBED AND SWORN TO before me, a Notary Public, this 17th day of December 20 12

By: Hilari Malne
Notary Public of Utah, Salt Lake County
MY COMMISSION EXPIRES 16 Aug 2014



This form is for the purpose of complying with the laws of the USDI, Bureau of Land Management and the State of Arizona pertaining to assessment work and/or notice of intention to hold. 30 U.S.C. 28, 43 CFR 3833.2, ARS 27-208. Subject to Paperwork Reduction Act and Privacy Act statements available at the AZ State Office. This form is not copyrighted and may be reproduced.



Mr. William C. Hirt
1027 S. 900 E.
Salt Lake City, UT 84105-1321

SALT LAKE CITY UT 840

30 DEC 2012 5:11 PM



RECEIVED
BLM AZ STATE OFFICE

2012 DEC 21 P @ 52 Department of the Interior

PHOENIX, ARIZONA Bureau of Land Management

Arizona State Office

1 North Central Avenue, Suite 800

Phoenix, AZ 85004

85004442700



United States Department of the Interior

Bureau of Land Management

LANDS/RECREATION & PLANNING

ONE N CENTRAL AVE

PHOENIX, AZ 85004 -2203

Phone: 602-417-9200

Receipt

No:

2714964

Transaction #: 2797347	ENTERED INTO COMPUTER
Date of Transaction: 12/28/2012	
CUSTOMER:	
WILLIAM C HIRT 1027 S 900 E SALT LAKE CITY, UT 84105-1321 US	

LINE #	QTY	DESCRIPTION	REMARKS	UNIT PRICE	TOTAL
1	1.00	LOCATABLE MINERALS / MINING CLAIMS-NOT NEW-UNADJUD, ONE AUTH NO. ONLY / MINING CLAIM MONEY RECEIVED CASES: AMC358229/\$50.00	POL 2012/5	- n/a -	50.00
TOTAL:					\$50.00

PAYMENT INFORMATION			
1	AMOUNT:	50.00	POSTMARKED: N/A
	TYPE:	CHECK	RECEIVED: 12/21/2012
	CHECK NO:	2213	
	NAME:	HIRT, WILLIAM C 1027 S 900 E SALT LAKE CITY UT 84105-1321 US	

REMARKS
ISSUED ON TEMP RECEIPT 181615

This receipt was generated by the automated BLM Collections and Billing System and is a paper representation of a portion of the official electronic record contained therein.

UNITED STATES
DEPARTMENT OF THE INTERIOR
BUREAU OF LAND MANAGEMENT
MAINTENANCE FEE WAIVER CERTIFICATION

FORM APPROVED **(478)**
OMB NO. 1004-0114
Expires: August 31, 2013

SEE INSTRUCTIONS ON PAGE 2 **(PB)**

358229

- This small miner waiver is filed for the assessment year beginning on September 1, 2012 and ending on September 1, 2013.
- The undersigned and all related parties owned ten or fewer mining claims, mill, or tunnel sites located and maintained on Federal lands in the United States of America on September 1, 2012.
- The undersigned have performed the assessment work required by law for each mining claim listed prior to filing this waiver and understand that by filing this form, the undersigned must file an affidavit of assessment work with the Bureau of Land Management (BLM) by the December 30th following the filing of this waiver.
- The undersigned understand that if the assessment work obligation has not yet come due under 30 U.S.C. 28 (for those claims in their first assessment year only), a notice of intent to hold reciting this condition must be recorded by the December 30th following the filing of this waiver.
- The undersigned understand that mill and tunnel sites may also be listed on this waiver and be waived from payment of the maintenance fee, and that a notice of intent to hold for these sites is required to be filed with the BLM by the December 30th following the filing of this waiver.
- The undersigned understand and acknowledge that pursuant to 43 U.S.C. 1212 and 18 U.S.C. 1001, the filing or recording of a false, fictitious, or fraudulent document with the BLM may result in a fine of up to \$250,000, a prison term not to exceed five years, or both.
- The mining claims, mill or tunnel sites for which this waiver from payment of the maintenance fees is requested are:

CLAIM OR SITE NAME	BLM RECORDATION SERIAL NUMBER
1. SE 44	✓ AMC 358229
2. SE 45	AMC 358230
3. SE 46	AMC 358231
4. SE 47	AMC 358232
5. SE 48	AMC 358233
6.	
7.	
8.	
9.	
10.	

The owner(s) (claimants) of the above mining claims and sites are:

William C. HIRT
(Owner's Name - Please Print)
1027 South 900 East
(Owner's Mailing Address)

William C. Hirt
(Owner's Signature)
Salt Lake City UT 84105
(City) (State) (Zip Code)

(Owner's Name - Please Print)

(Owner's Signature)

(Owner's Mailing Address)

(City)

(State)

(Zip Code)

(Owner's Name - Please Print)

(Owner's Signature)

(Owner's Mailing Address)

(City)

(State)

(Zip Code)

(Owner's Name - Please Print)

(Owner's Signature)

(Owner's Mailing Address)

(City)

(State)

(Zip Code)

(Continued on page 2)

RECEIVED BLM AZ STATE OFFICE PHOENIX, ARIZONA 2012 AUG 27 P 3:30

ENTERED

RS 9.18.12

NR
RE

(Owner's Name - Please Print)	(Owner's Signature)		
(Owner's Mailing Address)	(City)	(State)	(Zip Code)
(Owner's Name - Please Print)	(Owner's Signature)		
(Owner's Mailing Address)	(City)	(State)	(Zip Code)
(Owner's Name - Please Print)	(Owner's Signature)		
(Owner's Mailing Address)	(City)	(State)	(Zip Code)
(Owner's Name - Please Print)	(Owner's Signature)		
(Owner's Mailing Address)	(City)	(State)	(Zip Code)

18 U.S.C. 1001 and 43 U.S.C. 1212 make it a crime for any person knowingly and willfully to make to any department or agency of the United States any false, fictitious or fraudulent statements or representations as to any matter within its jurisdiction.

INSTRUCTIONS

1. This certification is made under the provisions of 43 U.S.C. § 1744 and 30 U.S.C. §28-28k and the regulations thereunder (43 CFR Part 3830).
2. The claimant(s) must fill in the dates in paragraph 1 for the beginning and ending of the assessment year for which this waiver is sought.
3. The claimant(s) must fill in the date in paragraph 2 for the beginning of the assessment year for which this waiver is sought.
4. All claim and site names and BLM serial numbers must be listed for the mining claims, mill sites, and tunnel sites for which the waiver is sought.
5. All owners of the mining claims, mill sites, and tunnel sites and their addresses must be given.
6. This waiver form must be signed by all the claimants or their designated agent, in original form. If an agent is designated, a notarized designation of agent, signed by all of the claimants with proper address given, must be submitted with this waiver.
7. This form must be filed no later than September 1st for the upcoming assessment year in the BLM State Office where the mining claims or sites are recorded, or the waiver cannot be granted by the BLM. (Example: To obtain a waiver for the assessment year 2012, which begins on September 1, 2011, you must qualify for and file for a waiver no later than September 1, 2011, in the proper BLM State Office.)
8. For all mining claims which require assessment work, you must record an affidavit of labor on or before the December 30th immediately following the filing of this waiver. For all other mining claims or sites waived, you must record a notice of intent to hold on or before the December 30th immediately following the filing of this waiver.
9. Mill and tunnel sites may also be listed on this waiver and be waived from payment of the maintenance fee. A notice of intent to hold for these sites is required to be filed by the December 30th following the filing of this waiver.

PHOENIX, ARIZONA
 2011 AUG 27 P 3:30
 RECEIVED

FOR OFFICIAL USE ONLY

RECEIVED
BLM AZ STATE OFFICE
PHOENIX, ARIZONA
2011 AUG 27 P 3:30

AMC 358229

William HIRT
1027 South 900 East St.
Salt Lake City, UT 84105
12 December 2011

US Bureau of Land Management
Arizona State Office
US Department of the Interior
1 North Central Avenue, Suite 800
Phoenix, Arizona 85004

RE: Filing Affidavit of Performance of Annual Work for five mining claims SE # 44-48
AMC No. 358229-358233

Dear Sirs:

I would like to file an affidavit of performance of annual work for the five above referenced mining claims. I am enclosing a copy of the affidavit as sent to the La Paz County Recorder, Arizona, along with a check for \$50 payable to USDI Bureau of Land Management to cover the \$10 per claim service charge, per my telephone conversation with your office last week.

Please call me with any questions at 801-359-3077 (cell). Thank you for your help.

Sincerely,

William Hirt

William Hirt

NO. OF CLAIMS	<u>5</u>
AMOUNT	<u>50.00</u>
RECEIPT NO.	<u>2085430</u>
INIT.	<u>WH</u>

** BLM-ASO**

RECEIVED
 BLM - ARIZONA
 2011 DEC 19 PM 1:17

ENTERED IN COMPUTER
 RE 12/22/11

Return Document to:

William HIRT
1027 South 900 East St.
Salt Lake City, UT 84105

A3850-1(Sept 2003)

NO. OF CLAIMS: _____ x ~~35~~ ^{\$10} = _____

CHECK NO: _____ INIT: _____

FOR BLM USE ONLY

Telephone: _____

SELECT ONLY ONE:

AFFIDAVIT OF PERFORMANCE OF ANNUAL WORK. Also fill in Items 1 through 9 on the reverse side of this document.

NOTICE OF INTENTION TO HOLD. I intend to hold the claims(s)/site(s) listed below for the calendar year 2_____. Also fill in Items 1 through 4 and Item 9 on the reverse side of this document.

AMC NUMBER	CLAIM/SITE NAME	COUNTY RECORDER DATA	SEC	TNSP	RNGE
358229	SE 44	2003-03222	31	4N	20W
358230	SE 45	2003-03223	31	4N	20W
358231	SE 46	2003-03224	31	4N	20W
358232	SE 47	2003-03225	31	4N	20W
358233	SE 48	2003-03226	31	4N	20W
		All claims were recorded in LaPaz County, Arizona on June 23, 2003			

BLM requires a \$5 nonrefundable service charge for each mining claim, mill site or tunnel site payable on or before December 30th (not the 31st).
Mail to:

Bureau of Land Management
222 North Central Avenue
Phoenix, Arizona 85004-2203

602-417-9200
www.az.blm.gov

RECEIVED
DEC 17 2003
PM 1:17

BLM Date Stamp

Notices of Intention to Hold are for mill sites, tunnel sites or mining claims when assessment work has not been done, regardless of whether the annual assessment has been suspended, deferred, or not yet accrued. The filing of a Notice of Intention to Hold shall not relieve the owner of complying with federal and state laws pertaining to the performance of annual assessment work. Notices of Intention to Hold for mill sites or tunnel sites need not be county recorded. For mining claims the form filed with the Bureau of Land Management must be identical to the one that was or will be filed with the county. All claims listed on a single affidavit must be contiguous.

Evidence of Annual Assessment Work or a Notice of Intention to Hold must be filed each calendar year following the calendar year in which the claim/site was located.

1. State of Utah, County of Salt Lake ss:

2. I, (Name) William C. Hirt

3. Reside at (Address) 1027 South 900 East St.
City Salt Lake City, County Salt Lake, State Utah Zip 84105 being duly sworn, deposes and says that he/she is a citizen of the United States, more than eighteen years of age, that all of the facts set forth in this affidavit/notice, subject to the provisions and penalties of 18 U.S.C. 1001 pertaining to the filing of false, fictitious, or fraudulent statements with the United States, are true and correct according to the best of my knowledge, information and belief.

4. Owner's name and address (If not shown in Items 1-3 above) _____

5. That I am personally acquainted with the mining claim(s). The work and improvements were made by and at the expense of the owner(s) of said claim(s). Said contiguous group of claims, listed on the reverse side of this document, are situated in the Midde Camp - Oro Fino Mining District, Lapaz County, Arizona.

6. That between the dates starting at 12 o'clock noon on September 1, 2010 and ending at 12 o'clock noon on September 1, 2011 at least \$ 722 Dollars worth of work and improvements were done and performed upon said claim(s) or upon one or more of a contiguous group of claims for the benefit of all, wholly or partly outside of a contiguous group of claims for the benefit of all, not including the location work.


7. That the following persons were employed to perform the work and improvements described herein: James Blankenship

8. That the work and improvements performed were: access road improvements
performed May 7-8, 2011

9. Dated: 12 December 2011 Signature: William C. Hirt

SUBSCRIBED AND SWORN TO before me, a Notary Public, this 12th day of December 2011

By: [Signature]
Notary Public Yvonne Beatrice Bossarte
MY COMMISSION EXPIRES 9th September 2014



This form is for the purpose of complying with the laws of the USDI, Bureau of Land Management and the State of Arizona pertaining to assessment work and/or notice of intention to hold. 30 U.S.C. 28, 43 CFR 3833.2, ARS 27-208. Subject to Paperwork Reduction Act and Privacy Act statements available at the AZ State Office. This form is not copyrighted and may be reproduced.

United States Department of the Interior
Bureau of Land Management
 LANDS/RECREATION & PLANNING
 ONE N CENTRAL AVE
 PHOENIX, AZ 85004 -2203
 Phone: 602-417-9200

Receipt

No:

2485430

Transaction #: 2562119	
Date of Transaction: 12/20/2011	
CUSTOMER:	
WILLIAM C HIRT 1027 S 900 E SALT LAKE CITY,UT 84105-1321 US	

LINE #	QTY	DESCRIPTION	REMARKS	UNIT PRICE	TOTAL
1	1.00	LOCATABLE MINERALS / MINING CLAIMS-NOT NEW-UNADJUD,ONE AUTH NO. ONLY / MINING CLAIM MONEY RECEIVED CASES: AMC358229/\$50.00	POL-5	- n/a -	50.00
TOTAL:					\$50.00

PAYMENT INFORMATION					
1	AMOUNT:	50.00	POSTMARKED:	12/15/2011	
	TYPE:	CHECK	RECEIVED:	12/20/2011	
	CHECK NO:	2195			
	NAME:	HIRT, WILLIAM C 1027 S 900 E SALT LAKE CITY UT 84105-1321 US			

REMARKS

This receipt was generated by the automated BLM Collections and Billing System and is a paper representation of a portion of the official electronic record contained therein.



Mr. William C. Hirt
1027 S 900 E
Salt Lake City, UT 84105-1321

SALT LAKE CITY UT 84001

NO POSTAGE
NECESSARY
IF MAILED
IN THE
UNITED STATES



RECEIVED
BLM AZ STATE OFFICE

2011 DEC 19 PM 1:17

PHOENIX ARIZONA

US Bureau of Land Management
Arizona State Office
US Department of the Interior
1 North Central Avenue
Phoenix, AZ 85004

85004+4414



148

Form 3830-2
(March 2007)

UNITED STATES DEPARTMENT OF THE INTERIOR
BUREAU OF LAND MANAGEMENT

FORM APPROVED
OMB NO. 1004-0114
Expires: February 28, 2010

MAINTENANCE FEE WAIVER CERTIFICATION

SEE INSTRUCTIONS ON REVERSE

Amc 358229

1. This small miner waiver is filed for the assessment year beginning at noon on September 1, 2011 and ending at noon on September 1, 2012.
2. The undersigned and all related parties owned ten or fewer mining claims, mill, or tunnel sites located and maintained on Federal lands in the United States of America on September 1, 2011.
3. The undersigned have performed the assessment work **required by law** for each mining claim listed **prior to filing this waiver** and understand that by filing this form; an affidavit of assessment work **must** be recorded by the December 30th following the filing of this waiver.
4. The undersigned understand that if the assessment work obligation has not yet come due under 30 U.S.C. 28 (for those claims in their first assessment year only); a notice of intent to hold reciting this condition **must** be recorded by the December 30th following the filing of this waiver.
5. The undersigned understand that mill and tunnel sites may also be listed upon this waiver and be waived from payment of the maintenance fee; and that a notice of intent to hold for these sites is required to be recorded by the December 30th immediately following the filing of this waiver.
6. The undersigned understand and acknowledge that pursuant to 43 U.S.C. 1212 and 18 U.S.C. 1001; the filing or recording of a false, fictitious, or fraudulent document with the Bureau of Land Management may result in a fine of up to \$250,000, a prison term not to exceed five years, or both.
7. The mining claims, mill or tunnel sites for which this waiver from payment of the maintenance fees is requested are:

CLAIM OR SITE NAME	BLM RECORDATION SERIAL NUMBER
1. SE 44	✓ AMc 358229
2. SE 45	AMC 358230
3. SE 46	AMC 358231
4. SE 47	AMC 358232
5. SE 48	AMC 358233
6.	
7.	
8.	
9.	
10.	

The owner(s) (claimants) of the above mining claims and sites are:

William C. HIRT ✓
 (Owner's Name - Please Print)
 1027 South 900 East
 (Street or P.O. Box)
 Salt Lake City UT 84105
 (City) (State) (Zip Code)

William C. Hirt
 (Owner's Signature)

 (Owner's Name - Please Print)

 (Street or P.O. Box)

 (City) (State) (Zip Code)

 (Owner's Signature)

 (Owner's Name - Please Print)

 (Street or P.O. Box)

 (City) (State) (Zip Code)

 (Owner's Signature)

PHOENIX ARIZONA
 2011 AUG 3 P 2:07
 RECEIVED
 BLM STATE OFFICE

(Continued on page 2)

ENTERED INTO COMPUTER

AUG 04 2011 PB

5/PB

(Owner's Name - Please Print)	(Owner's Signature)		
(Street or P.O. Box)	(City)	(State)	(Zip Code)
(Owner's Name - Please Print)	(Owner's Signature)		
(Street or P.O. Box)	(City)	(State)	(Zip Code)
(Owner's Name - Please Print)	(Owner's Signature)		
(Street or P.O. Box)	(City)	(State)	(Zip Code)
(Owner's Name - Please Print)	(Owner's Signature)		
(Street or P.O. Box)	(City)	(State)	(Zip Code)

INSTRUCTIONS

- | | |
|--|---|
| <ol style="list-style-type: none"> 1. This certification is made under the provisions of § 1744 of Title 43 and § 28-28k of Title 30 of the United States Code; and the regulations thereunder (43 CFR Part 3830). 2. The claimant(s) must fill in the dates in paragraph 1 for the beginning and ending of the assessment year for which this waiver is sought. 3. The claimant(s) must fill in the date in paragraph 2 for the beginning of the assessment year for which this waiver is sought. 4. All claim and site names and Bureau of Land Management (BLM) serial numbers must be listed for the mining claims, mill sites, and tunnel sites for which the waiver is sought. 5. All owners of the mining claims, mill sites, and tunnel sites and their addresses must be given. 6. This waiver form must be signed by all the claimants or their designated agent, in original form. If an agent is designated, a notarized designation of agent, signed by all of the claimants with proper address given, must be submitted with this waiver. | <ol style="list-style-type: none"> 7. This form must be filed no later than September 1st for the upcoming assessment year in the BLM State Office where the mining claims or sites are recorded, or the waiver cannot be granted by the BLM. (Example: to obtain a waiver for the assessment year 2000, which begins at noon on September 1, 1999, you must qualify for and file for a waiver no later than September 1, 1999, in the proper BLM State Office). 8. For all mining claims which require assessment work, you must record an affidavit of labor on or before the December 30th immediately following the filing of this waiver. For all other mining claims or sites waived, you must record a notice of intent to hold on or before the December 30th immediately following the filing of this waiver. 9. Mill and tunnel sites may also be listed upon this waiver and be waived from payment of the maintenance fee. A notice of intent to hold for these sites is required to be filed by the December 30th following the filing of this waiver. |
|--|---|

NOTICE/BURDEN HOURS STATEMENT

The Privacy Act of 1974, *as amended*, and the regulation in 43 CFR 2.48(d) provide that you be furnished the following information in connection with the information required by this certification of waiver from rental fees.

AUTHORITY: 30 U.S.C. 28-28k; 43 U.S.C. 1201, 1457, 1740, and 1744; and 43 CFR 3830.

PRINCIPLE PURPOSE: This information is to be used to verify that the owner(s) (claimants) of a mining claim has complied with 30 U.S.C. 28f and is entitled to perform assessment work in lieu of paying the maintenance fee for the mining claims listed on this form.

ROUTINE USE: (1) Adjudication of the claimant(s) certification of waiver from paying the maintenance fee otherwise required by 30 U.S.C. 28f. (2) Disclosure may be made to appropriate Federal agencies when location is made within the agency's geographic area of responsibility. (3) Information from the record and/or the record will be transferred to the appropriate Federal, State, or local agency, or a member of the public in response to a specific request for pertinent information. (4) Information may also be provided to the Department of Justice or in a proceeding before a court or adjudicative body; or to Federal, State, local or foreign agencies when needed for enforcement of civil or criminal codes or applicable regulations concerning title rights upon the public land.

EFFECT OF NOT PROVIDING INFORMATION: Disclosure of this information is required by 30 U.S.C. 28f and 43 CFR Part 3830 for those qualified claimants wishing to take the small miner waiver allowed. Failure to supply the information required in this form to support the claimants certification of waiver from payment of the otherwise required maintenance fees will result in the waiver being disallowed and the mining claims subject to forfeiture by BLM under 30 U.S.C. 28i.

The Paperwork Reduction Act of 1995 requires us to inform you that:

This information is being collected to allow the BLM to determine if you qualify for a waiver from the payment of \$100 per mining claim or site maintenance fee established in 30 U.S.C. 28f and the implementing regulations at 43 CFR 3830. A response to this request is required in accordance with the statute to obtain your benefit.

BLM would like you to know that you do not have to respond to this, or any other, Federal agency-sponsored information collection unless it displays a currently valid OMB control number.

Public reporting burden for this form is estimated to average 20 minutes (.33 hours) per response, including time to review instructions, gathering and maintaining data, and completing and reviewing the form. Direct comments regarding this burden estimate, or any other aspect of this form, to the U.S. Department of the Interior, Bureau of Land Management, (1004-0114) Bureau Information Collection Clearance Officer (WO-630), Mail Stop 401 LS, 1849 C St, N.W., Washington, D.C. 20240.

FOR OFFICIAL USE ONLY



Mr. William Hirt
 1027 S 900 E
 Salt Lake City, UT 84105

RECEIVED
 PHOENIX STATE OFFICE
 2011 AUG -3 P 2:01
 PHOENIX, ARIZONA

U.S. Bureau of Land Management
 Arizona State Office
 One North Central Avenue
 Suite 800
 Phoenix, AZ 85004-4427



8500484427






Mr. William Hirt
1027 S 900 E
Salt Lake City, UT 84105

RECEIVED
STATE OFFICE
2011 AUG -3 P 2:01
PHOENIX ARIZONA

U.S. Bureau of Land Management
Arizona State Office
One North Central Avenue
Suite 800
Phoenix, AZ 85004-4427



8500484427



AMC 358229

Return Document to:
William HIRT

A3850-1(Sept 2003)

1027 South 900 East St.
Salt Lake City, UT 84105

NO. OF CLAIMS: <u>5</u> x ¹⁰ / ₉₅ = <u>50</u>
CHECK NO: <u>2170</u> INIT: <u>JML</u>
FOR BLM USE ONLY # <u>2264336</u>

Telephone: _____

SELECT ONLY ONE:

AFFIDAVIT OF PERFORMANCE OF ANNUAL WORK. Also fill in Items 1 through 9 on the reverse side of this document.

NOTICE OF INTENTION TO HOLD. I intend to hold the claims(s)/site(s) listed below for the calendar year 2____. Also fill in Items 1 through 4 and Item 9 on the reverse side of this document.

AMC NUMBER	CLAIM/SITE NAME	COUNTY RECORDER DATA	SEC	TNSP	RNGE
358229	SE 44	2003-03222	31	4N	20W
358230	SE 45	2003-03223	31	4N	20W
358231	SE 46	2003-03224	31	4N	20W
358232	SE 47	2003-03225	31	4N	20W
358233	SE 48	2003-03226	31	4N	20W
		All claims were recorded in LaPaz County, Arizona on June 23, 2003			

BLM requires a \$5 nonrefundable service charge for each mining claim, mill site or tunnel site payable on or before December 30th (not the 31st).
Mail to:

Bureau of Land Management
222 North Central Avenue
Phoenix, Arizona 85004-2203

602-417-9200
www.az.blm.gov

RECEIVED
BLM AZ STATE OFFICE
2010 DEC 16 A 8:58
PHOENIX, ARIZONA

BLM Date Stamp

ENTERED INTO COMPUTER

Notices of Intention to Hold are for mill sites, tunnel sites or mining claims where assessment work has not been done, regardless of whether the annual assessment has been suspended, deferred, or not yet accrued. The filing of a Notice of Intention to Hold shall not relieve the owner of complying with federal and state laws pertaining to the performance of annual assessment work. Notices of Intention to Hold for mill sites or tunnel sites need not be county recorded. For mining claims the form filed with the Bureau of Land Management must be identical to the one that was or will be filed with the county. All claims listed on a single affidavit must be contiguous.

Evidence of Annual Assessment Work or a Notice of Intention to Hold must be filed each calendar year following the calendar year in which the claim/site was located.

1. State of ^{Utah} ~~Arizona~~, County of Salt Lake ss:

2. I, (Name) William C. HIRT

3. Reside at (Address) 1027 South 900 East St.

City Salt Lake City, County Salt Lake, State UT Zip 84105 being duly sworn, deposes and says that he/she is a citizen of the United States, more than eighteen years of age, that all of the facts set forth in this affidavit/notice, subject to the provisions and penalties of 18 U.S.C. 1001 pertaining to the filing of false, fictitious, or fraudulent statements with the United States, are true and correct according to the best of my knowledge, information and belief.

4. Owner's name and address (If not shown in Items 1-3 above): _____

5. That I am personally acquainted with the mining claim(s). The work and improvements were made by and at the expense of the owner(s) of said claim(s). Said contiguous group of claims, listed on the reverse side of this document, are situated in the Middle Camp-Oro Fino Mining District, La Paz County, Arizona.

6. That between the dates starting at 12 o'clock noon on September 1, 2009 and ending at 12 o'clock noon on September 1, 2010 at least \$ 1000 Dollars worth of work and improvements were done and performed upon said claim(s) or upon one or more of a contiguous group of claims for the benefit of all, wholly or partly outside of a contiguous group of claims for the benefit of all, not including the location work.


7. That the following persons were employed to perform the work and improvements described herein: _____
William C. HIRT

8. That the work and improvements performed were: road improvements performed
on January 30-31, 2010 and March 13-14, 2010

9. Dated: December 10, 2010 Signature: William C. Hirt

SUBSCRIBED AND SWORN TO before me, a Notary Public, this 10 day of December 2010

By: Ryan Shelley
Notary Public
MY COMMISSION EXPIRES April 26th 2013



This form is for the purpose of complying with the laws of the USDI, Bureau of Land Management and the State of Arizona pertaining to assessment work and/or notice of intention to hold. 30 U.S.C. 28, 43 CFR 3833.2, ARS 27-208. Subject to Paperwork Reduction Act and Privacy Act statements available at the AZ State Office. This form is not copyrighted and may be reproduced.

William HIRT
1027 South 900 East St.
Salt Lake City, UT 84105
11 December 2010

US Bureau of Land Management
Arizona State Office
US Department of the Interior
1 North Central Avenue
Phoenix, Arizona 85004

RE: Filing Affidavit of Performance of Annual Work for five mining claims SE # 44-48
AMC No. 358229-358233

Dear Sirs:

I would like to file an affidavit of performance of annual work for the five above referenced mining claims. I am enclosing a copy of the affidavit as sent to the La Paz County Recorder, Arizona, along with a check for \$50 payable to USDI Bureau of Land Management to cover the \$10 per claim service charge, per my telephone conversation with your office this week.

Please call me with any questions at 801-359-3077 (cell). Thank you for your help.

Sincerely,



William Hirt

RECEIVED
BLM AZ STATE OFFICE
2010 DEC 16 A 8:58
PHOENIX, ARIZONA

United States Department of the Interior

Bureau of Land Management

LANDS/RECREATION & PLANNING

ONE N CENTRAL AVE

PHOENIX, AZ 85004 -2203

Phone:

Receipt

No:

2264336

Transaction #: 2335826

Date of Transaction: 12/16/2010

CUSTOMER:

WILLIAM C HIRT
1027 S 900 E
SALT LAKE CITY, UT 84105-1321 US

LINE #	QTY	DESCRIPTION	REMARKS	UNIT PRICE	TOTAL
1	1.00	LOCATABLE MINERALS / MINING CLAIMS-NOT NEW-UNADJUD, ONE AUTH NO. ONLY / MINING CLAIM MONEY RECEIVED CASES: AMC358229/\$50.00	POL 2010/5	- n/a -	50.00
TOTAL:					\$50.00

PAYMENT INFORMATION

1	AMOUNT:	50.00	POSTMARKED:	N/A
	TYPE:	CHECK	RECEIVED:	12/16/2010
	CHECK NO:	2170		
	NAME:	HIRT, WILLIAM 1027 S 900 E SALT LAKE CITY UT 84105-1321 US		

REMARKS

PLEASE USE NEW AND UPDATED FORM FOR NEXT FILING

This receipt was generated by the automated BLM Collections and Billing System and is a paper representation of a portion of the official electronic record contained therein.

MAINTENANCE FEE WAIVER CERTIFICATION

SEE INSTRUCTIONS ON REVERSE

369

FORM APPROVED
OMB NO. 1004-0114
Expires: February 28, 2010

AMC 358229

1. This small miner waiver is filed for the assessment year beginning at noon on September 1, 2010 and ending at noon on September 1, 2011.
2. The undersigned and all related parties owned ten or fewer mining claims, mill, or tunnel sites located and maintained on Federal lands in the United States of America on September 1, 2010.
3. The undersigned have performed the assessment work **required by law** for each mining claim listed **prior to filing this waiver** and understand that by filing this form; an affidavit of assessment work **must** be recorded by the December 30th following the filing of this waiver.
4. The undersigned understand that if the assessment work obligation has not yet come due under 30 U.S.C. 28 (for those claims in their first assessment year only); a notice of intent to hold reciting this condition **must** be recorded by the December 30th following the filing of this waiver.
5. The undersigned understand that mill and tunnel sites may also be listed upon this waiver and be waived from payment of the maintenance fee; and that a notice of intent to hold for these sites is required to be recorded by the December 30th immediately following the filing of this waiver.
6. The undersigned understand and acknowledge that pursuant to 43 U.S.C. 1212 and 18 U.S.C. 1001; the filing or recording of a false, fictitious, or fraudulent document with the Bureau of Land Management may result in a fine of up to \$250,000, a prison term not to exceed five years, or both.
7. The mining claims, mill or tunnel sites for which this waiver from payment of the maintenance fees is requested are:

CLAIM OR SITE NAME	BLM RECORDATION SERIAL NUMBER
1. SE 44	✓ AMC 358229
2. SE 45	AMC 358230
3. SE 46	AMC 358231
4. SE 47	AMC 358232
5. SE 48	AMC 358233
6.	
7.	
8.	
9.	
10.	

The owner(s) (claimants) of the above mining claims and sites are:

William C. HIRT ✓
 (Owner's Name - Please Print)
 1027 South 900 East St.
 (Street or P.O. Box)
 Salt Lake City UT 84105
 (City) (State) (Zip Code)

William C. Hirt
 (Owner's Signature)

(Owner's Name - Please Print)

(Owner's Signature)

(Street or P.O. Box)

(City) (State) (Zip Code)

(Owner's Name - Please Print)

(Owner's Signature)

(Street or P.O. Box)

(City) (State) (Zip Code)

(Continued on page 2)

ENTERED IN COMPUTER
 BE 9/14/2010 S/PB

(Owner's Name - Please Print)

(Owner's Signature)

(Street or P.O. Box)

(City) (State) (Zip Code)

(Owner's Name - Please Print)

(Owner's Signature)

(Street or P.O. Box)

(City) (State) (Zip Code)

(Owner's Name - Please Print)

(Owner's Signature)

(Street or P.O. Box)

(City) (State) (Zip Code)

(Owner's Name - Please Print)

(Owner's Signature)

(Street or P.O. Box)

(City) (State) (Zip Code)

INSTRUCTIONS

1. This certification is made under the provisions of § 1744 of Title 43 and § 28-28k of Title 30 of the United States Code; and the regulations thereunder (43 CFR Part 3830).
2. The claimant(s) **must** fill in the dates in paragraph 1 for the beginning and ending of the assessment year for which this waiver is sought.
3. The claimant(s) **must** fill in the date in paragraph 2 for the beginning of the assessment year for which this waiver is sought.
4. All claim and site names and Bureau of Land Management (BLM) serial numbers **must** be listed for the mining claims, mill sites, and tunnel sites for which the waiver is sought.
5. All owners of the mining claims, mill sites, and tunnel sites and their addresses **must** be given.
6. This waiver form **must** be signed by all the claimants or their designated agent, in original form. If an agent is designated, a notarized designation of agent, signed by all of the claimants with proper address given, **must** be submitted with this waiver.

7. This form **must** be filed no later than September 1st for the upcoming assessment year in the BLM State Office where the mining claims or sites are recorded, or the waiver cannot be granted by the BLM. (Example: to obtain a waiver for the assessment year 2000, which begins at noon on September 1, 1999, you **must** qualify for and file for a waiver no later than September 1, 1999, in the proper BLM State Office).
8. For all mining claims which require assessment work, you **must** record an affidavit of labor on or before the December 30th immediately following the filing of this waiver. For all other mining claims or sites waived, you must record a notice of intent to hold on or before the December 30th immediately following the filing of this waiver.
9. Mill and tunnel sites may also be listed upon this waiver and be waived from payment of the maintenance fee. A notice of intent to hold for these sites is required to be filed by the December 30th following the filing of this waiver.

NOTICE/BURDEN HOURS STATEMENT

The Privacy Act of 1974, *as amended*, and the regulation in 43 CFR 2.48(d) provide that you be furnished the following information in connection with the information required by this certification of waiver from rental fees.

AUTHORITY: 30 U.S.C. 28-28k; 43 U.S.C. 1201, 1457, 1740, and 1744; and 43 CFR 3830.

PRINCIPLE PURPOSE: This information is to be used to verify that the owner(s) (claimants) of a mining claim has complied with 30 U.S.C. 28f and is entitled to perform assessment work in lieu of paying the maintenance fee for the mining claims listed on this form.

ROUTINE USE: (1) Adjudication of the claimant(s) certification of waiver from paying the maintenance fee otherwise required by 30 U.S.C. 28f. (2) Disclosure may be made to appropriate Federal agencies when location is made within the agency's geographic area of responsibility. (3) Information from the record and/or the record will be transferred to the appropriate Federal, State, or local agency, or a member of the public in response to a specific request for pertinent information. (4) Information may also be provided to the Department of Justice or in a proceeding before a court or adjudicative body; or to Federal, State, local or foreign agencies when needed for enforcement of civil or criminal codes or applicable regulations concerning title rights upon the public land.

EFFECT OF NOT PROVIDING INFORMATION: Disclosure of this information is required by 30 U.S.C. 28f and 43 CFR Part 3830 for those qualified claimants wishing to take the small miner waiver allowed. Failure to supply the information required in this form to support the claimants certification of waiver from payment of the otherwise required maintenance fees will result in the waiver being disallowed and the mining claims subject to forfeiture by BLM under 30 U.S.C. 28i.

The Paperwork Reduction Act of 1995 requires us to inform you that:

This information is being collected to allow the BLM to determine if you qualify for a waiver from the payment of \$100 per mining claim or site maintenance fee established in 30 U.S.C. 28f and the implementing regulations at 43 CFR 3830. A response to this request is required in accordance with the statute to obtain your benefit.

BLM would like you to know that you do not have to respond to this, or any other, Federal agency-sponsored information collection unless it displays a currently valid OMB control number.

Public reporting burden for this form is estimated to average 20 minutes (.33 hours) per response, including time to review instructions, gathering and maintaining data, and completing and reviewing the form. Direct comments regarding this burden estimate, or any other aspect of this form, to the U.S. Department of the Interior, Bureau of Land Management, (1004-0114) Bureau Information Collection Clearance Officer (WO-630), Mail Stop 401 LS, 1849 C St., N.W., Washington, D.C. 20240.

FOR OFFICIAL USE ONLY


RECEIVED
BLM ARIZONA STATE OFFICE
2000 AUG 23 P 1:06
TUCSON ARIZONA



Mr. William C. Hirt
 1027 S. 900 E.
 Salt Lake City, UT 84105-1321

SALT LAKE CITY UT 841

20 AUG 2010 PM 2 T

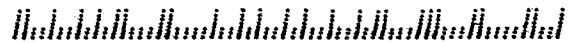


RECEIVED
 BLM AZ STATE OFFICE

2010 AUG 23 P 1:06

PHOENIX, ARIZONA
 U.S. Bureau of Land Management
 Arizona State Office
 One North Central Avenue
 Suite 800
 Phoenix, Arizona 85004

85004+4427



AMC 358229

Return Document to:

William HIRT
1027 South 900 East St.
Salt Lake City, UT 84105

Telephone: 801-359-3077

A3850-1(Sept 2003)

NO. OF CLAIMS: <u>5</u> x $\frac{10}{\$5}$ = <u>50</u>
CHECK NO: <u>2150</u> INIT: <u>JMC</u>
FOR BLM USE ONLY # <u>2054637</u>

SELECT ONLY ONE:

AFFIDAVIT OF PERFORMANCE OF ANNUAL WORK. Also fill in Items 1 through 9 on the reverse side of this document.

NOTICE OF INTENTION TO HOLD. I intend to hold the claims(s)/site(s) listed below for the calendar year 2____. Also fill in Items 1 through 4 and Item 9 on the reverse side of this document.

AMC NUMBER	CLAIM/SITE NAME	COUNTY RECORDER DATA	SEC	TNSP	RNGE
358229	SE 44	2003-03222	31	4N	20W
358230	SE 45	2003-03223	31	4N	20W
358231	SE 46	2003-03224	31	4N	20W
358232	SE 47	2003-03225	31	4N	20W
358233	SE 48	2003-03226	31	4N	20W
		All claims were recorded in La Paz County, Arizona on June 23, 2003			

BLM requires a \$5 nonrefundable service charge for each mining claim, mill site or tunnel site payable on or before December 30th (not the 31st).
Mail to:

Bureau of Land Management
222 North Central Avenue
Phoenix, Arizona 85004-2203

602-417-9200
www.az.blm.gov



RECEIVED
BLM AZ STATE OFFICE

2009 DEC 16 A 8:57

PHOENIX, ARIZONA

BLM Date Stamp

Notices of Intention to Hold are for mill sites, tunnel sites or mining claims when assessment work has not been done, regardless of whether the annual assessment has been suspended, deferred, or not yet accrued. The filing of a Notice of Intention to Hold shall not relieve the owner of complying with federal and state laws pertaining to the performance of annual assessment work. Notices of Intention to Hold for mill sites or tunnel sites need not be county recorded. For mining claims the form filed with the Bureau of Land Management **must** be identical to the one that was or will be filed with the county. **All claims** listed on a single affidavit must be contiguous.

Evidence of Annual Assessment Work or a Notice of Intention to Hold must be filed each calendar year following the calendar year in which the claim/site was located.

1. State of Arizona, County of Yuma ss:
2. I, (Name) William C. HIRT
3. Reside at (Address) 1027 South 900 East St.
City Salt Lake City, County Salt Lake, State Utah Zip 84105 being duly sworn, deposes and says that he/she is a citizen of the United States, more than eighteen years of age, that all of the facts set forth in this affidavit/notice, subject to the provisions and penalties of 18 U.S.C. 1001 pertaining to the filing of false, fictitious, or fraudulent statements with the United States, are true and correct according to the best of my knowledge, information and belief.
4. Owner's name and address (If not shown in Items 1-3 above). _____

5. That I am personally acquainted with the mining claim(s). The work and improvements were made by and at the expense of the owner(s) of said claim(s). Said contiguous group of claims, listed on the reverse side of this document, are situated in the Middle Camp-Oro Fino Mining District, La Paz County, Arizona.

6. That between the dates starting at 12 o'clock noon on September 1, 20 08 and ending at 12 o'clock noon on September 1, 20 09 at least \$ 1000 Dollars worth of work and improvements were done and performed upon said claim(s) or upon one or more of a contiguous group of claims for the benefit of all, wholly or partly outside of a contiguous group of claims for the benefit of all, not including the location work.


7. That the following persons were employed to perform the work and improvements described herein: _____
William C. Hirt

8. That the work and improvements performed were: road improvements performed
on January 24, 25 2009

9. Dated: December 8, 2009 Signature: William Carl Hirt

SUBSCRIBED AND SWORN TO before me, a Notary Public, this 8 day of December 2009

By: William Carl Hirt
Notary Public Brenda R. Rummel



MY COMMISSION EXPIRES 2013

William HIRT
1027 South 900 East St.
Salt Lake City, UT 84105
11 December 2009

US Bureau of Land Management
Arizona State Office
US Department of the Interior
1 North Central Avenue
Phoenix, Arizona 85004

RE: Filing Affidavit of Performance of Annual Work for five mining claims SE # 44-48
AMC No. 358229-358233

Dear Sirs:

I would like to file an affidavit of performance of annual work for the five above referenced mining claims. I am enclosing a copy of the affidavit as sent to the La Paz County Recorder, Arizona, along with a check for \$50 payable to USDI Bureau of Land Management to cover the \$10 per claim service charge, per my telephone conversation with your office last week.

Please call me with any questions at 801-359-3077 (cell). Thank you for your help.

Sincerely,

William Hirt

William Hirt

PHOENIX, ARIZONA

2009-DEC 16 A 8:58

RECEIVED
BLM AZ STATE OFFICE

United States Department of the Interior
 Bureau of Land Management
 BUSINESS & SUPPORT SVCS DIV
 ONE N CENTRAL AVE SUITE 800
 PHOENIX, AZ 85004 -4427
 Phone: (602) 417-9200

Receipt

No:

2054637

Transaction #: 2120653

Date of Transaction: 12/16/2009

CUSTOMER: WILLIAM C HIRT
 1027 S 900 E
 SALT LAKE CITY,UT 84105-1321 US

LINE #	QTY	DESCRIPTION	REMARKS	UNIT PRICE	TOTAL
1	1.00	LOCATABLE MINERALS / MINING CLAIMS-NOT NEW-UNADJUD,ONE AUTH NO. ONLY / MINING CLAIM MONEY RECEIVED CASES: AMC358229/\$50.00	POL 2009/5	- n/a -	50.00
TOTAL:					\$50.00

PAYMENT INFORMATION

1	AMOUNT:	50.00	POSTMARKED:	12/11/2009
	TYPE:	CHECK	RECEIVED:	12/16/2009
	CHECK NO:	2150		
	NAME:	HIRT, WILLIAM C 1027 S 900 E SALT LAKE CITY UT 84105-1321 US		

REMARKS

PLEASE USE UPDATED FORMS

This receipt was generated by the automated BLM Collections and Billing System and is a paper representation of a portion of the official electronic record contained therein.

UNITED STATES
DEPARTMENT OF THE INTERIOR
BUREAU OF LAND MANAGEMENT

633

FORM APPROVED
OMB NO. 1004-0114
Expires: February 28, 2010

MAINTENANCE FEE WAIVER CERTIFICATION

W.H.

SEE INSTRUCTIONS ON PAGE 2

AMC 358229

- This small miner waiver is filed for the assessment year beginning at noon on September 1, 2009 and ending at noon on September 1, 2010.
- The undersigned and all related parties owned ten or fewer mining claims, mill, or tunnel sites located and maintained on Federal lands in the United States of America on September 1, 2009.
- The undersigned have performed the assessment work required by law for each mining claim listed prior to filing this waiver and understand that by filing this form; an affidavit of assessment work must be recorded by the December 30th following the filing of this waiver.
- The undersigned understand that if the assessment work obligation has not yet come due under 30 U.S.C. 28 (for those claims in their first assessment year only); a notice of intent to hold reciting this condition must be recorded by the December 30th following the filing of this waiver.
- The undersigned understand that mill and tunnel sites may also be listed upon this waiver and be waived from payment of the maintenance fee; and that a notice of intent to hold for these sites is required to be recorded by the December 30th immediately following the filing of this waiver.
- The undersigned understand and acknowledge that pursuant to 43 U.S.C. 1212 and 18 U.S.C. 1001; the filing or recording of a false, fictitious, or fraudulent document with the Bureau of Land Management may result in a fine of up to \$250,000, a prison term not to exceed five years, or both.
- The mining claims, mill or tunnel sites for which this waiver from payment of the maintenance fees is requested are:

CLAIM OR SITE NAME	BLM RECORDATION SERIAL NUMBER
1. SE 44	AMC 358229
2. SE 45	AMC 358230
3. SE 46	AMC 358231
4. SE 47	AMC 358232
5. SE 48	AMC 358233
6.	
7.	
8.	
9.	
10.	

RECEIVED
BLM AZ STATE OFFICE
2009 AUG 20 P 2:12
PHOENIX, ARIZONA

The owner(s) (claimants) of the above mining claims and sites are:

William C. HIRT

(Owner's Name - Please Print)

William C. Hirt

(Owner's Signature)

1027 South 900 East St.

(Street or P.O. Box)

Salt Lake City UT 84105

(City)

(State)

(Zip Code)

(Owner's Name - Please Print)

(Owner's Signature)

(Street or P.O. Box)

(City)

(State)

(Zip Code)

(Owner's Name - Please Print)

(Owner's Signature)

(Street or P.O. Box)

(City)

(State)

(Zip Code)

ENTERED IN COMPUTER

RE 9/23/09

(Owner's Name - Please Print)	(Owner's Signature)		
(Street or P.O. Box)	(City)	(State)	(Zip Code)
(Owner's Name - Please Print)	(Owner's Signature)		
(Street or P.O. Box)	(City)	(State)	(Zip Code)
(Owner's Name - Please Print)	(Owner's Signature)		
(Street or P.O. Box)	(City)	(State)	(Zip Code)
(Owner's Name - Please Print)	(Owner's Signature)		
(Street or P.O. Box)	(City)	(State)	(Zip Code)

Title 18 U.S.C. Section 1001 and Title 43 U.S.C. Section 1212 makes it a crime for any person knowingly and willfully to make to any department or agency of the United States any false, fictitious or fraudulent statements or representations as to any matter within its jurisdiction.

INSTRUCTIONS

1. This certification is made under the provisions of §1744 of Title 43 and § 28-28k of Title 30 of the United States Code; and the regulations thereunder (43 CFR Part 3830).
2. The claimant(s) must fill in the dates in paragraph 1 for the beginning and ending of the assessment year for which this waiver is sought.
3. The claimant(s) must fill in the date in paragraph 2 for the beginning of the assessment year for which this waiver is sought.
4. All claim and site names and Bureau of Land Management (BLM) serial numbers must be listed for the mining claims, mill sites, and tunnel sites for which the waiver is sought.
5. All owners of the mining claims, mill sites, and tunnel sites and their addresses must be given.
6. This waiver form must be signed by all the claimants or their designated agent, in original form. If an agent is designated, a notarized designation of agent, signed by all of the claimants with proper address given, must be submitted with this waiver.
7. This form must be filed no later than September 1st for the upcoming assessment year in the BLM State Office where the mining claims or sites are recorded, or the waiver cannot be granted by the BLM. (Example: to obtain a waiver for the assessment year 2000, which begins at noon on September 1, 1999, you must qualify for and file for a waiver no later than September 1, 1999, in the proper BLM State Office).
8. For all mining claims which require assessment work, you must record an affidavit of labor on or before the December 30th immediately following the filing of this waiver. For all other mining claims or sites waived, you must record a notice of intent to hold on or before the December 30th immediately following the filing of this waiver.
9. Mill and tunnel sites may also be listed upon this waiver and be waived from payment of the maintenance fee. A notice of intent to hold for these sites is required to be filed by the December 30th following the filing of this waiver.

FOR OFFICIAL USE ONLY

AMC 358229

William HIRT
1027 South 900 East St.
Salt Lake City, UT 84105
10 December 2008

US Bureau of Land Management
Arizona State Office
US Department of the Interior
1 North Central Avenue
Phoenix, Arizona 85004

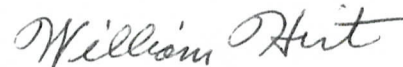
RE: Filing Affidavit of Performance of Annual Work for five mining claims SE # 44-48
AMC No. 358229-358233

Dear Sirs:

I would like to file an affidavit of performance of annual work for the five above referenced mining claims. I am enclosing a copy of the affidavit as sent to the La Paz County Recorder, Arizona along with a check for \$50 payable to USDI Bureau of Land Management to cover the \$10 per claim service charge, per my telephone conversations with your office today.

Please call me with any questions at my office (760-572-2577) Monday-Friday 8am-5pm Mountain Standard Time or at 928-920-0536 (cell). Thank you for your help.

Sincerely,



William Hirt

RECEIVED
BLM AZ STATE OFFICE
2008 DEC 15 A 9:09
PHOENIX, ARIZONA

1/14/09 
ENTERED INTO COMPUTER

Return Document to:

William HIRT
1027 South 900 East St.
Salt Lake City, UT 84105

Telephone: 760-572-2577

A3850-1(Sept 2003)

NO. OF CLAIMS: 5 x \$5 = 50.00

CHECK NO: 2115 INIT: SM

FOR BLM USE ONLY

SELECT ONLY ONE:

AFFIDAVIT OF PERFORMANCE OF ANNUAL WORK. Also fill in Items 1 through 9 on the reverse side of this document.

NOTICE OF INTENTION TO HOLD. I intend to hold the claims(s)/site(s) listed below for the calendar year 2____. Also fill in Items 1 through 4 and Item 9 on the reverse side of this document.

AMC NUMBER	CLAIM/SITE NAME	COUNTY RECORDER DATA	SEC	TNSP	RNGE
358229	SE 44	2003-03222	31	4N	20W
358230	SE 45	2003-03223	31	4N	20W
358231	SE 46	2003-03224	31	4N	20W
358232	SE 47	2003-03225	31	4N	20W
358233	SE 48	2003-03226	31	4N	20W
		All claims were			
		recorded in LaPaz County,			
		Arizona on			
		June 23, 2003			

BLM requires a \$5 nonrefundable service charge for each mining claim, mill site or tunnel site payable on or before December 30th (not the 31st).
Mail to:

Bureau of Land Management
222 North Central Avenue
Phoenix, Arizona 85004-2203

602-417-9200
www.az.blm.gov

RECEIVED
 BLM AZ STATE OFFICE
 2008 DEC 15 A 9:09
 PHOENIX, ARIZONA

BLM Date Stamp

Notices of Intention to Hold are for mill sites, tunnel sites or mining claims when assessment work has not been done, regardless of whether the annual assessment has been suspended, deferred, or not yet accrued. The filing of a Notice of Intention to Hold shall not relieve the owner of complying with federal and state laws pertaining to the performance of annual assessment work. Notices of Intention to Hold for mill sites or tunnel sites need not be county recorded. For mining claims the form filed with the Bureau of Land Management **must** be identical to the one that was or will be filed with the county. **All claims** listed on a single affidavit must be contiguous.

Evidence of Annual Assessment Work or a Notice of Intention to Hold must be filed each calendar year following the calendar year in which the claim/site was located.

1. State of Arizona, County of Yuma ss:

2. I, (Name) William C. Hirt

3. Reside at (Address) 1027 South 900 East St.

City Salt Lake City, County Salt Lake, State Utah Zip 84105 being duly sworn,

deposes and says that he/she is a citizen of the United States, more than eighteen years of age, that all of the facts set forth in this affidavit/notice, subject to the provisions and penalties of 18 U.S.C. 1001 pertaining to the filing of false, fictitious, or fraudulent statements with the United States, are true and correct according to the best of my knowledge, information and belief.

4. Owner's name and address (If not shown in Items 1-3 above) _____

5. That I am personally acquainted with the mining claim(s). The work and improvements were made by and at the expense of the owner(s) of said claim(s). Said contiguous group of claims, listed on the reverse side of this document, are situated in the Middle Camp-Orofino Mining District, La Paz County, Arizona.

6. That between the dates starting at 12 o'clock noon on September 1, 2007 and ending at 12 o'clock noon on September 1, 2008 at least \$ 1000 Dollars worth of work and improvements were done and performed upon said claim(s) or upon one or more of a contiguous group of claims for the benefit of all, wholly or partly outside of a contiguous group of claims for the benefit of all, not including the location work.

7. That the following persons were employed to perform the work and improvements described herein: _____
William C. Hirt

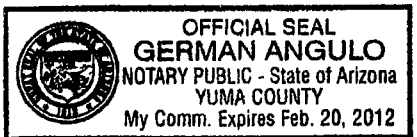
8. That the work and improvements performed were: road improvements performed
on December 22, 23 2007

9. Dated: 10 December 2008 Signature: William Carl Hirt

SUBSCRIBED AND SWORN TO before me, a Notary Public, this 10 day of December 2008

By: William Carl Hirt
Notary Public _____

MY COMMISSION EXPIRES 02/20/12



This form is for the purpose of complying with the laws of the USDI, Bureau of Land Management and the State of Arizona pertaining to assessment work and/or notice of intention to hold. 30 U.S.C. 28, 43 CFR 3833.2, ARS 27-208. Subject to Paperwork Reduction Act and Privacy Act statements available at the AZ State Office. This form is not copyrighted and may be reproduced.

United States Department of the Interior
 Bureau of Land Management
 BUSINESS & SUPPORT SVCS DIV
 ONE N CENTRAL AVE SUITE 800
 PHOENIX, AZ 85004 -4427
 Phone: (602) 417-9200

Receipt

No:

1839366

Transaction #: 1898743	
Date of Transaction: 12/15/2008	
CUSTOMER:	WILLIAM C HIRT 1027 S 900 E SALT LAKE CITY,UT 84105-1321 US

LINE #	QTY	DESCRIPTION	REMARKS	UNIT PRICE	TOTAL
1	1.00	LOCATABLE MINERALS / MINING CLAIMS-NOT NEW-UNADJUD,ONE AUTH NO. ONLY / MINING CLAIM MONEY RECEIVED CASES: AMC358229/\$50.00	POL	- n/a -	50.00
TOTAL:					\$50.00

PAYMENT INFORMATION					
1	AMOUNT:	50.00	POSTMARKED:	12/11/2008	
	TYPE:	CHECK	RECEIVED:	12/15/2008	
	CHECK NO:	2115			
	NAME:	HIRT, WILLIAM C 1027 S 900 E SALT LAKE CITY UT 84105-1321 US			

REMARKS

This receipt was generated by the automated BLM Collections and Billing System and is a paper representation of a portion of the official electronic record contained therein.

JMC

Amc 358229

MAINTENANCE FEE WAIVER CERTIFICATION

SEE INSTRUCTIONS ON REVERSE

FORM APPROVED
OMB NO. 1004-0114
Expires: February 28, 2010

184

1. This small miner waiver is filed for the assessment year beginning at noon on September 1, 2008 and ending at noon on September 1, 2009
2. The undersigned and all related parties owned ten or fewer mining claims, mill, or tunnel sites located and maintained on Federal lands in the United States of America on September 1, 2008
3. The undersigned have performed the assessment work **required by law** for each mining claim listed **prior to filing this waiver** and understand that by filing this form; an affidavit of assessment work **must** be recorded by the December 30th following the filing of this waiver.
4. The undersigned understand that if the assessment work obligation has not yet come due under 30 U.S.C. 28 (for those claims in their first assessment year only); a notice of intent to hold reciting this condition **must** be recorded by the December 30th following the filing of this waiver.
5. The undersigned understand that mill and tunnel sites may also be listed upon this waiver and be waived from payment of the maintenance fee; and that a notice of intent to hold for these sites is required to be recorded by the December 30th immediately following the filing of this waiver.
6. The undersigned understand and acknowledge that pursuant to 43 U.S.C. 1212 and 18 U.S.C. 1001; the filing or recording of a false, fictitious, or fraudulent document with the Bureau of Land Management may result in a fine of up to \$250,000, a prison term not to exceed five years, or both.
7. The mining claims, mill or tunnel sites for which this waiver from payment of the maintenance fees is requested are:

CLAIM OR SITE NAME	BLM RECORDATION SERIAL NUMBER
1. SE 44	AMC 358229
2. SE 45	AMC 358230
3. SE 46	AMC 358231
4. SE 47	AMC 358232
5. SE 48	AMC 358233
6.	
7.	
8.	
9.	
10.	

The owner(s) (claimants) of the above mining claims and sites are:

William C. HIRT
 (Owner's Name - Please Print)
 1027 South 900 East St.
 (Street or P.O. Box)
 Salt Lake City UT 84105
 (City) (State) (Zip Code)

William C. Hirt
 (Owner's Signature)

 (Owner's Name - Please Print)

 (Street or P.O. Box)

 (City) (State) (Zip Code)

 (Owner's Signature)
 PHOENIX, ARIZONA
 2008 AUG 11 P 1:53
 RECEIVED
 B.L.M. AZ STATE OFFICE

 (Owner's Name - Please Print)

 (Street or P.O. Box)

 (City) (State) (Zip Code)

(Continued on page 2)

ENTERED INTO COMPUTER
9/15/08 AB

(Owner's Name - Please Print)	(Owner's Signature)		
(Street or P.O. Box)	(City)	(State)	(Zip Code)
(Owner's Name - Please Print)	(Owner's Signature)		
(Street or P.O. Box)	(City)	(State)	(Zip Code)
(Owner's Name - Please Print)	(Owner's Signature)		
(Street or P.O. Box)	(City)	(State)	(Zip Code)
(Owner's Name - Please Print)	(Owner's Signature)		
(Street or P.O. Box)	(City)	(State)	(Zip Code)

INSTRUCTIONS

1. This certification is made under the provisions of § 1744 of Title 43 and § 28-28k of Title 30 of the United States Code; and the regulations thereunder (43 CFR Part 3830).
2. The claimant(s) **must** fill in the dates in paragraph 1 for the beginning and ending of the assessment year for which this waiver is sought.
3. The claimant(s) **must** fill in the date in paragraph 2 for the beginning of the assessment year for which this waiver is sought.
4. All claim and site names and Bureau of Land Management (BLM) serial numbers **must** be listed for the mining claims, mill sites, and tunnel sites for which the waiver is sought.
5. All owners of the mining claims, mill sites, and tunnel sites and their addresses **must** be given.
6. This waiver form **must** be signed by all the claimants or their designated agent, in original form. If an agent is designated, a notarized designation of agent, signed by all of the claimants with proper address given, **must** be submitted with this waiver.
7. This form **must** be filed no later than September 1st for the upcoming assessment year in the BLM State Office where the mining claims or sites are recorded, or the waiver cannot be granted by the BLM. (Example: to obtain a waiver for the assessment year 2000, which begins at noon on September 1, 1999, you **must** qualify for and file for a waiver no later than September 1, 1999, in the proper BLM State Office).
8. For all mining claims which require assessment work, you **must** record an affidavit of labor on or before the December 30th immediately following the filing of this waiver. For all other mining claims or sites waived, you must record a notice of intent to hold on or before the December 30th immediately following the filing of this waiver.
9. Mill and tunnel sites may also be listed upon this waiver and be waived from payment of the maintenance fee. A notice of intent to hold for these sites is required to be filed by the December 30th following the filing of this waiver.

NOTICE/BURDEN HOURS STATEMENT

The Privacy Act of 1974, *as amended*, and the regulation in 43 CFR 2.48(d) provide that you be furnished the following information in connection with the information required by this certification of waiver from rental fees.

AUTHORITY: 30 U.S.C. 28-28k; 43 U.S.C. 1201, 1457, 1740, and 1744; and 43 CFR 3830.

PRINCIPLE PURPOSE: This information is to be used to verify that the owner(s) (claimants) of a mining claim has complied with 30 U.S.C. 28f and is entitled to perform assessment work in lieu of paying the maintenance fee for the mining claims listed on this form.

ROUTINE USE: (1) Adjudication of the claimant(s) certification of waiver from paying the maintenance fee otherwise required by 30 U.S.C. 28f. (2) Disclosure may be made to appropriate Federal agencies when location is made within the agency's geographic area of responsibility. (3) Information from the record and/or the record will be transferred to the appropriate Federal, State, or local agency, or a member of the public in response to a specific request for pertinent information. (4) Information may also be provided to the Department of Justice or in a proceeding before a court or adjudicative body; or to Federal, State, local or foreign agencies when needed for enforcement of civil or criminal codes or applicable regulations concerning title rights upon the public land.

EFFECT OF NOT PROVIDING INFORMATION: Disclosure of this information is required by 30 U.S.C. 28f and 43 CFR Part 3830 for those qualified claimants wishing to take the small miner waiver allowed. Failure to supply the information required in this form to support the claimants certification of waiver from payment of the otherwise required maintenance fees will result in the waiver being disallowed and the mining claims subject to forfeiture by BLM under 30 U.S.C. 28i.

The Paperwork Reduction Act of 1995 requires us to inform you that:

This information is being collected to allow the BLM to determine if you qualify for a waiver from the payment of \$100 per mining claim or site maintenance fee established in 30 U.S.C. 28f and the implementing regulations at 43 CFR 3830. A response to this request is required in accordance with the statute to obtain your benefit.

BLM would like you to know that you do not have to respond to this, or any other, Federal agency-sponsored information collection unless it displays a currently valid OMB control number.

Public reporting burden for this form is estimated to average 20 minutes (.33 hours) per response, including time to review instructions, gathering and maintaining data, and completing and reviewing the form. Direct comments regarding this burden estimate, or any other aspect of this form, to the U.S. Department of the Interior, Bureau of Land Management, (1004-0114) Bureau Information Collection Clearance Officer (WO-630), Mail Stop 401 LS, 1849 C St., N.W., Washington, D.C. 20240.

RECEIVED

B.L.M. AZ STATE OFFICE

2008 AUG 11 P 1:53

FOR OFFICIAL USE ONLY

William HIRT
1027 South 900 East St.
Salt Lake City, UT 84105
28 November 2007

Amc 358229

US Bureau of Land Management
Arizona State Office
US Department of the Interior
1 North Central Avenue
Phoenix, Arizona 85004

RE: Filing Affidavit of Performance of Annual Work for five mining claims SE # 44-48
AMC No. 358229-358233

Dear Sirs:

I would like to file an affidavit of performance of annual work for the five above referenced mining claims. I am enclosing a copy of the affidavit as sent to the La Paz County Recorder, Arizona along with a check for \$50 payable to USDI Bureau of Land Management to cover the \$10 per claim service charge, per my telephone conversation with your office yesterday.

Please call me with any questions at my office (760-572-2577) Monday-Friday 8am-5pm Mountain Standard Time or at 801-359-3077. Thank you for your help.

Sincerely,

William Hirt

William Hirt

RE 12/12/07
ENTERED IN COMPUTER

PHOENIX, ARIZONA

2007 NOV 30 4 49

RECEIVED
BLM, AZ STATE OFFICE

Notices of Intention to Hold are for mill sites, tunnel sites or mining claims where assessment work has not been done, regardless of whether the annual assessment has been suspended, deferred, or not yet accrued. The filing of a Notice of Intention to Hold shall not relieve the owner of complying with federal and state laws pertaining to the performance of annual assessment work. Notices of Intention to Hold for mill sites or tunnel sites need not be county recorded. For mining claims the form filed with the Bureau of Land Management must be identical to the one that was or will be filed with the county. All claims listed on a single affidavit must be contiguous.

Evidence of Annual Assessment Work or a Notice of Intention to Hold must be filed each calendar year following the calendar year in which the claim/site was located.

1. State of Arizona, County of Yuma ss:

2. I, (Name) William C. Hirt

3. Reside at (Address) 1027 South 900 East St.

City Salt Lake City, County Salt Lake, State Utah Zip 84105 being duly sworn, deposes and says that he/she is a citizen of the United States, more than eighteen years of age, that all of the facts set forth in this affidavit/notice, subject to the provisions and penalties of 18 U.S.C. 1001 pertaining to the filing of false, fictitious, or fraudulent statements with the United States, are true and correct according to the best of my knowledge, information and belief.

4. Owner's name and address (If not shown in Items 1-3 above). same as above

5. That I am personally acquainted with the mining claim(s). The work and improvements were made by and at the expense of the owner(s) of said claim(s). Said contiguous group of claims, listed on the reverse side of this document, are situated in the Middle Camp - Orofino Mining District, La Paz County, Arizona.

6. That between the dates starting at 12 o'clock noon on September 1, 20 06 and ending at 12 o'clock noon on September 1, 20 07 at least \$ 1000 Dollars worth of work and improvements were done and performed upon said claim(s) or upon one or more of a contiguous group of claims for the benefit of all, wholly or partly outside of a contiguous group of claims for the benefit of all, not including the location work.

7. That the following persons were employed to perform the work and improvements described herein: _____

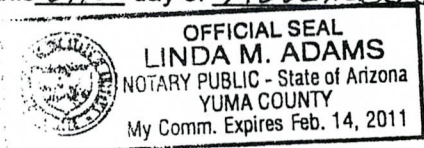
William C. Hirt

8. That the work and improvements performed were: road improvements performed on January 27-28, 2007

9. Dated: Nov. 21, 2007 Signature: William C. Hirt

SUBSCRIBED AND SWORN TO before me, a Notary Public, this 21st day of NOVEMBER 20 07

By: Linda M. Adams
Notary Public County of Yuma
State of Arizona
MY COMMISSION EXPIRES 2-14-2011



This form is for the purpose of complying with the laws of the USDI, Bureau of Land Management and the State of Arizona pertaining to assessment work and/or notice of intention to hold. 30 U.S.C. 28, 43 CFR 3833.2, ARS 27-208. Subject to Paperwork Reduction Act and Privacy Act statements available at the AZ State Office. This form is not copyrighted and may be reproduced.

United States Department of the Interior
Bureau of Land Management
 BUSINESS & SUPPORT SVCS DIV
 ONE N CENTRAL AVE SUITE 800
 PHOENIX, AZ 85004 -4427
 Phone: (602) 417-9200

Receipt

No:

1611266

Transaction #: 1664012	
Date of Transaction: 11/30/2007	
CUSTOMER:	WILLIAM HIRT 1027 S 900 E SALT LAKE CITY,UT 84105

LINE #	QTY	DESCRIPTION	REMARKS	UNIT PRICE	TOTAL
1	1.00	LOCATABLE MINERALS / MINING CLAIMS-NOT NEW-UNADJUD,ONE AUTH NO. ONLY / MINING CLAIM MONEY RECEIVED (455) CASES: AMC358229/\$50.00	POL 5	- n/a -	50.00
TOTAL:					\$50.00

PAYMENT INFORMATION					
1	AMOUNT:	\$50.00	POSTMARKED:	11/28/07 0:00	
	TYPE:	CHECK	RECEIVED:	11/30/2007	
	CHECK NO:	2073			
	NAME:	HIRT, WILLIAM C 1027 S 900 E SALT LAKE CITY UT 84105			

REMARKS

This receipt was generated by the automated BLM Collections and Billing System and is a paper representation of a portion of the official electronic record contained therein.

147 RE

MAINTENANCE FEE WAIVER CERTIFICATION

SEE INSTRUCTIONS ON REVERSE

FORM APPROVED
OMB NO. 1004-0114
Expires: December 31, 2006

AMC 358229

1. This small miner waiver is filed for the assessment year beginning at noon on September 1, 2007 and ending at noon on September 1, 2008
2. The undersigned and all related parties owned ten or fewer mining claims, mill, or tunnel sites located and maintained on Federal lands in the United States of America on September 1, 2007
3. The undersigned have performed the assessment work **required by law** for each mining claim listed **prior to filing this waiver** and understand that by filing this form; an affidavit of assessment work **must** be recorded by the December 30th following the filing of this waiver.
4. The undersigned understand that if the assessment work obligation has not yet come due under 30 U.S.C. 28 (for those claims in their first assessment year only); a notice of intent to hold reciting this condition **must** be recorded by the December 30th following the filing of this waiver.
5. The undersigned understand that mill and tunnel sites may also be listed upon this waiver and be waived from payment of the maintenance fee; and that a notice of intent to hold for these sites is required to be recorded by the December 30th immediately following the filing of this waiver.
6. The undersigned understand and acknowledge that pursuant to 43 U.S.C. 1212 and 18 U.S.C. 1001; the filing or recording of a false, fictitious, or fraudulent document with the Bureau of Land Management may result in a fine of up to \$250,000, a prison term not to exceed five years, or both.
7. The mining claims, mill or tunnel sites for which this waiver from payment of the maintenance fees is requested are:

CLAIM OR SITE NAME	BLM RECORDATION SERIAL NUMBER
1. SE 44	AMC 358229
2. SE 45	AMC 358230
3. SE 46	AMC 358231
4. SE 47	AMC 358232
5. SE 48	AMC 358233
6.	
7.	
8.	
9.	
10.	

The owner(s) (claimants) of the above mining claims and sites are:

William C. HIRT
 (Owner's Name - Please Print)
 1027 South 900 East St.
 (Street or P.O. Box)
 Salt Lake City UT 84105
 (City) (State) (Zip Code)

William C. Hirt
 (Owner's Signature)

 (Owner's Name - Please Print)

 (Street or P.O. Box)

 (City) (State) (Zip Code)

 (Owner's Signature)

 (Owner's Name - Please Print)

 (Street or P.O. Box)

 (City) (State) (Zip Code)

ENTERED IN COMPUTER

RE 8/8/07

(Owner's Name - Please Print)	(Owner's Signature)		
(Street or P.O. Box)	(City)	(State)	(Zip Code)
(Owner's Name - Please Print)	(Owner's Signature)		
(Street or P.O. Box)	(City)	(State)	(Zip Code)
(Owner's Name - Please Print)	(Owner's Signature)		
(Street or P.O. Box)	(City)	(State)	(Zip Code)
(Owner's Name - Please Print)	(Owner's Signature)		
(Street or P.O. Box)	(City)	(State)	(Zip Code)

INSTRUCTIONS

- | | |
|--|---|
| <ol style="list-style-type: none"> 1. This certification is made under the provisions of § 1744 of Title 43 and § 28-28k of Title 30 of the United States Code; and the regulations thereunder (43 CFR Part 3830). 2. The claimant(s) must fill in the dates in paragraph 1 for the beginning and ending of the assessment year for which this waiver is sought. 3. The claimant(s) must fill in the date in paragraph 2 for the beginning of the assessment year for which this waiver is sought. 4. All claim and site names and Bureau of Land Management (BLM) serial numbers must be listed for the mining claims, mill sites, and tunnel sites for which the waiver is sought. 5. All owners of the mining claims, mill sites, and tunnel sites and their addresses must be given. 6. This waiver form must be signed by all the claimants or their designated agent, in original form. If an agent is designated, a notarized designation of agent, signed by all of the claimants with proper address given, must be submitted with this waiver. | <ol style="list-style-type: none"> 7. This form must be filed no later than September 1st for the upcoming assessment year in the BLM State Office where the mining claims or sites are recorded, or the waiver cannot be granted by the BLM. (Example: to obtain a waiver for the assessment year 2000, which begins at noon on September 1, 1999, you must qualify for and file for a waiver no later than September 1, 1999, in the proper BLM State Office). 8. For all mining claims which require assessment work, you must record an affidavit of labor on or before the December 30th immediately following the filing of this waiver. For all other mining claims or sites waived, you must record a notice of intent to hold on or before the December 30th immediately following the filing of this waiver. 9. Mill and tunnel sites may also be listed upon this waiver and be waived from payment of the maintenance fee. A notice of intent to hold for these sites is required to be filed by the December 30th following the filing of this waiver. |
|--|---|

NOTICE/BURDEN HOURS STATEMENT

The Privacy Act of 1974, *as amended*, and the regulation in 43 CFR 2.48(d) provide that you be furnished the following information in connection with the information required by this certification of waiver from rental fees.

AUTHORITY: 30 U.S.C. 28-28k; 43 U.S.C. 1201, 1457, 1740, and 1744; and 43 CFR 3830.

PRINCIPLE PURPOSE: This information is to be used to verify that the owner(s) (claimants) of a mining claim has complied with 30 U.S.C. 28f and is entitled to perform assessment work in lieu of paying the maintenance fee for the mining claims listed on this form.

ROUTINE USE: (1) Adjudication of the claimant(s) certification of waiver from paying the maintenance fee otherwise required by 30 U.S.C. 28f. (2) Disclosure may be made to appropriate Federal agencies when location is made within the agency's geographic area of responsibility. (3) Information from the record and/or the record will be transferred to the appropriate Federal, State, or local agency, or a member of the public in response to a specific request for pertinent information. (4) Information may also be provided to the Department of Justice or in a proceeding before a court or adjudicative body; or to Federal, State, local or foreign agencies when needed for enforcement of civil or criminal codes or applicable regulations concerning title rights upon the public land.

EFFECT OF NOT PROVIDING INFORMATION: Disclosure of this information is required by 30 U.S.C. 28f and 43 CFR Part 3830 for those qualified claimants wishing to take the small miner waiver allowed. Failure to supply the information required in this form to support the claimants certification of waiver from payment of the otherwise required maintenance fees will result in the waiver being disallowed and the mining claims subject to forfeiture by BLM under 30 U.S.C. 28i.

The Paperwork Reduction Act of 1995 requires us to inform you that:

This information is being collected to allow the BLM to determine if you qualify for a waiver from the payment of \$100 per mining claim or site maintenance fee established in 30 U.S.C. 28f and the implementing regulations at 43 CFR 3830. A response to this request is required in accordance with the statute to obtain your benefit.

BLM would like you to know that you do not have to respond to this, or any other, Federal agency-sponsored information collection unless it displays a currently valid OMB control number.

Public reporting burden for this form is estimated to average 8 minutes (0.133 hours) per response, including time to review instructions, gathering and maintaining data, and completing and reviewing the form. Direct comments regarding this burden estimate, or any other aspect of this form, to the U.S. Department of the Interior, Bureau of Land Management, (1004-0114) Bureau Information Collection Clearance Officer (WO-630), Mail Stop 401, L.S., 1849 C St., N.W., Washington, D.C. 20240.

FOR OFFICIAL USE ONLY

ARIZONA
STATE
OFFICE
TUCSON, ARIZONA

RECEIVED
BUREAU OF
LAND MANAGEMENT

SEP 16 11:20 AM '99

William HIRT
1027 South 900 East St.
Salt Lake City, UT 84105
14 December 2006

US Bureau of Land Management
Arizona State Office
US Department of the Interior
1 North Central Avenue, Suite 800
Phoenix, Arizona 85004-4427

AMC 358229

RE: Filing Affidavit of Performance of Annual Work for five mining claims SE # 44-48
AMC No. 358229-358233

Dear Sirs:

I would like to file an affidavit of performance of annual work for the five above referenced mining claims. I am enclosing a copy of the affidavit as sent to the La Paz County Recorder, Arizona along with a check for \$50 payable to USDI Bureau of Land Management to cover the \$10 per claim service charge, per my telephone conversation with Mr. Rod Ebert on December 6.

Please call me with any questions at my office (760-572-2577) Monday-Friday 8am-5pm Mountain Standard Time or at 801-359-3077. Thank you for your help.

Sincerely,

William Hirt

William Hirt

PHOENIX, ARIZONA

2006 DEC 19 11:04

RECEIVED
B.L.M. AZ STATE OFFICE

RE 11/17/06

Notices of Intention to Hold are for mill sites, tunnel sites or mining claims when assessment work has not been done, regardless of whether the annual assessment has been suspended, deferred, or not yet accrued. The filing of a Notice of Intention to Hold shall not relieve the owner of complying with federal and state laws pertaining to the performance of annual assessment work. Notices of Intention to Hold for mill sites or tunnel sites need not be county recorded. For mining claims the form filed with the Bureau of Land Management **must** be identical to the one that was or will be filed with the county. **All claims** listed on a single affidavit must be contiguous.

Evidence of Annual Assessment Work or a Notice of Intention to Hold must be filed each calendar year following the calendar year in which the claim/site was located.

1. State of Arizona, County of Yuma ss:

2. I, (Name) William C. Hirt

3. Reside at (Address) 1027 South 900 East St.

City Salt Lake City, County Salt Lake, State Utah Zip 84105 being duly sworn, deposes and says that he/she is a citizen of the United States, more than eighteen years of age, that all of the facts set forth in this affidavit/notice, subject to the provisions and penalties of 18 U.S.C. 1001 pertaining to the filing of false, fictitious, or fraudulent statements with the United States, are true and correct according to the best of my knowledge, information and belief.

4. Owner's name and address (If not shown in Items 1-3 above). same as above

5. That I am personally acquainted with the mining claim(s). The work and improvements were made by and at the expense of the owner(s) of said claim(s). Said contiguous group of claims, listed on the reverse side of this document, are situated in the Middle Camp-Oro Fino Mining District, La Paz County, Arizona.

6. That between the dates starting at 12 o'clock noon on September 1, 2005 and ending at 12 o'clock noon on September 1, 2006 at least \$ 750 Dollars worth of work and improvements were done and performed upon said claim(s) or upon one or more of a contiguous group of claims for the benefit of all, wholly or partly outside of a contiguous group of claims for the benefit of all, not including the location work.

7. That the following persons were employed to perform the work and improvements described herein: _____

William C. Hirt

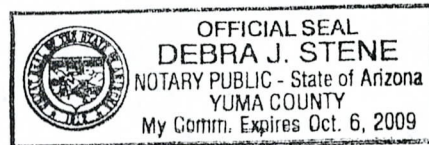
8. That the work and improvements performed were: road improvements performed on December 3-4, 2005

9. Dated: December 8, 2006 Signature: William C. Hirt

SUBSCRIBED AND SWORN TO before me, a Notary Public, this 8 day of Dec 2006

By: Debra J. Stene
Notary Public Debra J. Stene

MY COMMISSION EXPIRES 10.6.09



This form is for the purpose of complying with the laws of the USDI, Bureau of Land Management and the State of Arizona pertaining to assessment work and/or notice of intention to hold. 30 U.S.C. 28, 43 CFR 3833.2, ARS 27-208. Subject to Paperwork Reduction Act and Privacy Act statements available at the AZ State Office. This form is not copyrighted and may be reproduced.

United States Department of the Interior

Bureau of Land Management
 BUSINESS & SUPPORT SVCS DIV
 ONE N CENTRAL AVE SUITE 800
 PHOENIX, AZ 85004 -4427
 Phone: (602) 417-9200

Receipt

No: 1412864

Transaction #: 1459714	
Date of Transaction: 12/20/2006	
CUSTOMER:	WILLIAM HIRT 1027 S 900 E SALT LAKE CITY, UT 84105

LINE #	QTY	DESCRIPTION	REMARKS	UNIT PRICE	TOTAL
1	1.00	LOCATABLE MINERALS / MINING CLAIMS-NOT NEW-UNADJUD, ONE AUTH NO. ONLY / MINING CLAIM MONEY RECEIVED (455) CASES: AMC358229/\$50.00	POL 2006 (5)	- n/a -	50.00
TOTAL:					\$50.00

PAYMENT INFORMATION			
1	AMOUNT:	\$50.00	POSTMARKED: N/A
	TYPE:	CHECK	RECEIVED: 12/19/2006
	CHECK NO:	2035	
	NAME:	HIRT, WILLIAM C 1027 S 900 E SALT LAKE CITY UT 84105	

REMARKS

This receipt was generated by the automated BLM Collections and Billing System and is a paper representation of a portion of the official electronic record contained therein.

118 RE

MAINTENANCE FEE WAIVER CERTIFICATION

FORM APPROVED
OMB NO. 1004-0114
Expires: December 31, 2006

SEE INSTRUCTIONS ON REVERSE

AMC 358229

1. This small miner waiver is filed for the assessment year beginning at noon on September 1, 2006 and ending at noon on September 1, 2007
2. The undersigned and all related parties owned ten or fewer mining claims, mill, or tunnel sites located and maintained on Federal lands in the United States of America on September 1, 2006
3. The undersigned have performed the assessment work **required by law** for each mining claim listed **prior to filing this waiver** and understand that by filing this form; an affidavit of assessment work **must** be recorded by the December 30th following the filing of this waiver.
4. The undersigned understand that if the assessment work obligation has not yet come due under 30 U.S.C. 28 (for those claims in their first assessment year only); a notice of intent to hold reciting this condition **must** be recorded by the December 30th following the filing of this waiver.
5. The undersigned understand that mill and tunnel sites may also be listed upon this waiver and be waived from payment of the maintenance fee; and that a notice of intent to hold for these sites is required to be recorded by the December 30th immediately following the filing of this waiver.
6. The undersigned understand and acknowledge that pursuant to 43 U.S.C. 1212 and 18 U.S.C. 1001; the filing or recording of a false, fictitious, or fraudulent document with the Bureau of Land Management may result in a fine of up to \$250,000, a prison term not to exceed five years, or both.
7. The mining claims, mill or tunnel sites for which this waiver from payment of the maintenance fees is requested are:

CLAIM OR SITE NAME	BLM RECORDATION SERIAL NUMBER
1. SE 44	AMC 358229
2. SE 45	AMC 358230
3. SE 46	AMC 358231
4. SE 47	AMC 358232
5. SE 48	AMC 358233
6.	
7.	
8.	
9.	
10.	

The owner(s) (claimants) of the above mining claims and sites are:

William C. HIRT
 (Owner's Name - Please Print)
 1027 South 900 East St.
 (Street or P.O. Box)
 Salt Lake City UT 84105
 (City) (State) (Zip Code)

William C. Hirt
 (Owner's Signature)

(Owner's Name - Please Print)

(Owner's Signature)

(Street or P.O. Box)

(City) (State) (Zip Code)

(Owner's Name - Please Print)

(Owner's Signature)

(Street or P.O. Box)

(City) (State) (Zip Code)

(Continued on page 2)

ENTERED IN COMPUTER
RE 8/4/06

(Owner's Name - Please Print)	(Owner's Signature)		
(Street or P.O. Box)	(City)	(State)	(Zip Code)
(Owner's Name - Please Print)	(Owner's Signature)		
(Street or P.O. Box)	(City)	(State)	(Zip Code)
(Owner's Name - Please Print)	(Owner's Signature)		
(Street or P.O. Box)	(City)	(State)	(Zip Code)
(Owner's Name - Please Print)	(Owner's Signature)		
(Street or P.O. Box)	(City)	(State)	(Zip Code)

INSTRUCTIONS

1. This certification is made under the provisions of § 1744 of Title 43 and § 28-28k of Title 30 of the United States Code; and the regulations thereunder (43 CFR Part 3830).
2. The claimant(s) must fill in the dates in paragraph 1 for the beginning and ending of the assessment year for which this waiver is sought.
3. The claimant(s) must fill in the date in paragraph 2 for the beginning of the assessment year for which this waiver is sought.
4. All claim and site names and Bureau of Land Management (BLM) serial numbers must be listed for the mining claims, mill sites, and tunnel sites for which the waiver is sought.
5. All owners of the mining claims, mill sites, and tunnel sites and their addresses must be given.
6. This waiver form must be signed by all the claimants or their designated agent, in original form. If an agent is designated, a notarized designation of agent, signed by all of the claimants with proper address given, must be submitted with this waiver.
7. This form must be filed no later than September 1st for the upcoming assessment year in the BLM State Office where the mining claims or sites are recorded, or the waiver cannot be granted by the BLM. (Example: to obtain a waiver for the assessment year 2000, which begins at noon on September 1, 1999, you must qualify for and file for a waiver no later than September 1, 1999, in the proper BLM State Office).
8. For all mining claims which require assessment work, you must record an affidavit of labor on or before the December 30th immediately following the filing of this waiver. For all other mining claims or sites waived, you must record a notice of intent to hold on or before the December 30th immediately following the filing of this waiver.
9. Mill and tunnel sites may also be listed upon this waiver and be waived from payment of the maintenance fee. A notice of intent to hold for these sites is required to be filed by the December 30th following the filing of this waiver.

NOTICE/BURDEN HOURS STATEMENT

The Privacy Act of 1974, as amended, and the regulation in 43 CFR 2.48(d) provide that you be furnished the following information in connection with the information required by this certification of waiver from rental fees.

AUTHORITY: 30 U.S.C. 28-28k; 43 U.S.C. 1201, 1457, 1740, and 1744; and 43 CFR 3830.

PRINCIPLE PURPOSE: This information is to be used to verify that the owner(s) (claimants) of a mining claim has complied with 30 U.S.C. 28f and is entitled to perform assessment work in lieu of paying the maintenance fee for the mining claims listed on this form.

ROUTINE USE: (1) Adjudication of the claimant(s) certification of waiver from paying the maintenance fee otherwise required by 30 U.S.C. 28f. (2) Disclosure may be made to appropriate Federal agencies when location is made within the agency's geographic area of responsibility. (3) Information from the record and/or the record will be transferred to the appropriate Federal, State, or local agency, or a member of the public in response to a specific request for pertinent information. (4) Information may also be provided to the Department of Justice or in a proceeding before a court or adjudicative body; or to Federal, State, local or foreign agencies when needed for enforcement of civil or criminal codes or applicable regulations concerning title rights upon the public land.

EFFECT OF NOT PROVIDING INFORMATION: Disclosure of this information is required by 30 U.S.C. 28f and 43 CFR Part 3830 for those qualified claimants wishing to take the small miner waiver allowed. Failure to supply the information required in this form to support the claimants certification of waiver from payment of the otherwise required maintenance fees will result in the waiver being disallowed and the mining claims subject to forfeiture by BLM under 30 U.S.C. 28i.

The Paperwork Reduction Act of 1995 requires us to inform you that:

This information is being collected to allow the BLM to determine if you qualify for a waiver from the payment of \$100 per mining claim or site maintenance fee established in 30 U.S.C. 28f and the implementing regulations at 43 CFR 3830. A response to this request is required in accordance with the statute to obtain your benefit.

BLM would like you to know that you do not have to respond to this, or any other, Federal agency-sponsored information collection unless it displays a currently valid OMB control number.

Public reporting burden for this form is estimated to average 8 minutes (0.133 hours) per response, including time to review instructions, gathering and maintaining data, and completing and reviewing the form. Direct comments regarding this burden estimate, or any other aspect of this form, to the U.S. Department of the Interior, Bureau of Land Management, (1004-0114) Bureau Information Collection Clearance Officer (WO-630), Mail Stop 401 LS, 1849 C St., N.W., Washington, D.C. 20240.

FOR OFFICIAL USE ONLY

ARIZONA
BLM STATE OFFICE
PHOENIX

2006 AUG - 3 P 2:55

RECEIVED
BUREAU OF
LAND MANAGEMENT

AMC 358229

Return Document to:
William HIRT
1027 South 900 East
Salt Lake City, Utah 84105

Telephone: 801-359-3077

A3850-1(Sept 2003)

NO. OF CLAIMS: <u>5</u>	x \$ <u>10</u>	= <u>50</u>
CHECK NO: <u>1989</u>	INIT: <u>C</u>	
FOR BLM USE ONLY		

SELECT ONLY ONE:

AFFIDAVIT OF PERFORMANCE OF ANNUAL WORK. Also fill in Items 1 through 9 on the reverse side of this document.

NOTICE OF INTENTION TO HOLD. I intend to hold the claims(s)/site(s) listed below for the calendar year 2_____. Also fill in Items 1 through 4 and Item 9 on the reverse side of this document.

AMC NUMBER	CLAIM/SITE NAME	COUNTY RECORDER DATA	SEC	TNSP	RNGE
358229	SE 44	2003-03222	31	4N	20W
358230	SE 45	2003-03223	31	4N	20W
358231	SE 46	2003-03224	31	4N	20W
358232	SE 47	2003-03225	31	4N	20W
358233	SE 48	2003-03226	31	4N	20W
		All claims were recorded in LaPaz County, Ariz, on June 23, 2003			

BLM requires a \$5 nonrefundable service charge for each mining claim, mill site or tunnel site payable on or before December 30th (not the 31st).
Mail to:

Bureau of Land Management
222 North Central Avenue
Phoenix, Arizona 85004-2203

602-417-9200
www.az.blm.gov

ENTERED IN COMPUTER

12/21/05 MNT

STATE OFFICE PHOENIX, ARIZONA	2005 NOV 10 P 2:54	LAND MANAGEMENT
BLM Date Stamp		

Notices of Intention to Hold are for mill sites, tunnel sites or mining claims when assessment work has not been done, regardless of whether the annual assessment has been suspended, deferred, or not yet accrued. The filing of a Notice of Intention to Hold shall not relieve the owner of complying with federal and state laws pertaining to the performance of annual assessment work. Notices of Intention to Hold for mill sites or tunnel sites need not be county recorded. For mining claims the form filed with the Bureau of Land Management must be identical to the one that was or will be filed with the county. All claims listed on a single affidavit must be contiguous.

Evidence of Annual Assessment Work or a Notice of Intention to Hold must be filed each calendar year following the calendar year in which the claim/site was located.

1. State of Arizona, County of Yuma ss:

2. I, (Name) William C. Hirt

3. Reside at (Address) 1027 South 900 East St.

City Salt Lake City, County Salt Lake, State Utah Zip 84105 being duly sworn, deposes and says that he/she is a citizen of the United States, more than eighteen years of age, that all of the facts set forth in this affidavit/notice, subject to the provisions and penalties of 18 U.S.C. 1001 pertaining to the filing of false, fictitious, or fraudulent statements with the United States, are true and correct according to the best of my knowledge, information and belief.

4. Owner's name and address (if not shown in Items 1-3 above). Same as above

5. That I am personally acquainted with the mining claim(s). The work and improvements were made by and at the expense of the owner(s) of said claim(s). Said contiguous group of claims, listed on the reverse side of this document, are situated in the Middle Camp-Oro Fino Mining District, La Paz County, Arizona.

6. That between the dates starting at 12 o'clock noon on September 1, 20 04 and ending at 12 o'clock noon on September 1, 20 05 at least \$ 625 Dollars worth of work and improvements were done and performed upon said claim(s) or upon one or more of a contiguous group of claims for the benefit of all, wholly or partly outside of a contiguous group of claims for the benefit of all, not including the location work.

7. That the following persons were employed to perform the work and improvements described herein: William C. Hirt

8. That the work and improvements performed were: road improvements performed on November 13-14, 2004

9. Dated: Nov. 4, 2005 Signature: William C. Hirt

SUBSCRIBED AND SWORN TO before me, a Notary Public, this 4th day of November 20 05

By: William C. Hirt
Notary Public Marie C. Olea

MY COMMISSION EXPIRES August 8, 2009



This form is for the purpose of complying with the laws of the USDI, Bureau of Land Management and the State of Arizona pertaining to assessment work and/or notice of intention to hold. 30 U.S.C. 28, 43 CFR 3833.2, ARS 27-208. Subject to Paperwork Reduction Act and Privacy Act statements available at the AZ State Office. This form is not copyrighted and may be reproduced.

William HIRT
1027 South 900 East St.
Salt Lake City, UT 84105
9 November 2005

US Bureau of Land Management
Arizona State Office
US Department of the Interior
1 North Central Avenue
Phoenix, Arizona 85004

RE: Filing Affidavit of Performance of Annual Work for five mining claims SE # 44-48
AMC No. 358229-358233

Dear Sirs:

I would like to file an affidavit of performance of annual work for the five above referenced mining claims. I am enclosing a copy of the affidavit as sent to the La Paz County Recorder, Arizona along with a check for \$50 payable to USDI Bureau of Land Management to cover the \$10 per claim service charge, per my telephone conversation with Mary Hyde last week.

Please call me with any questions at my office (760-572-2577) Monday-Friday 8am-5pm Mountain Standard Time or at 801-359-3077. Thank you for your help.

Sincerely,



William Hirt

RECEIVED
STATE OF ARIZONA
NOV 10 10 55 AM '05
PHOENIX, ARIZONA

**United States Department of the Interior
Bureau of Land Management**

BUSINESS & SUPPORT SVCS DIV
ONE N CENTRAL AVE
PHOENIX, AZ 85004 -2203
Phone: (602) 417-9200

Receipt	
No:	1183768

Transaction #: 1223767

Date of Transaction: 11/14/2005

CUSTOMER:	WILLIAM HIRT 1027 S 900 E SALT LAKE CITY,UT 84105
-----------	---

LINE #	QTY	DESCRIPTION	REMARKS	UNIT PRICE	TOTAL
1	1.00	LOCATABLE MINERALS / MINING CLAIMS-NOT NEW-UNADJUD,ONE AUTH NO. ONLY / MINING CLAIM MONEY RECEIVED (455) CASES: AMC358229/\$50.00	POL 2005 - 5	- n/a -	50.00
TOTAL:					\$50.00

PAYMENT INFORMATION					
1	AMOUNT:	\$50.00	POSTMARKED:	11/09/2005	
	TYPE:	CHECK	RECEIVED:	11/10/2005	
	CHECK NO:	1989			
	NAME:	HIRT, WILLIAM C 1027 S 900 E SALT LAKE CITY UT 84105			

REMARKS

This receipt was generated by the automated BLM Collections and Billing System and is a paper representation of a portion of the official electronic record contained therein.

604

FORM APPROVED
OMB NO. 1004-0114
Expires: December 31, 2006

MAINTENANCE FEE WAIVER CERTIFICATION

SEE INSTRUCTIONS ON REVERSE

AMC 358229

1. This small miner waiver is filed for the assessment year beginning at noon on September 1, 2005 and ending at noon on September 1, 2006
2. The undersigned and all related parties owned ten or fewer mining claims, mill, or tunnel sites located and maintained on Federal lands in the United States of America on September 1, 2005
3. The undersigned have performed the assessment work **required by law** for each mining claim listed **prior to filing this waiver** and understand that by filing this form; an affidavit of assessment work **must** be recorded by the December 30th following the filing of this waiver.
4. The undersigned understand that if the assessment work obligation has not yet come due under 30 U.S.C. 28 (for those claims in their first assessment year only); a notice of intent to hold reciting this condition **must** be recorded by the December 30th following the filing of this waiver.
5. The undersigned understand that mill and tunnel sites may also be listed upon this waiver and be waived from payment of the maintenance fee; and that a notice of intent to hold for these sites is required to be recorded by the December 30th immediately following the filing of this waiver.
6. The undersigned understand and acknowledge that pursuant to 43 U.S.C. 1212 and 18 U.S.C. 1001; the filing or recording of a false, fictitious, or fraudulent document with the Bureau of Land Management may result in a fine of up to \$250,000, a prison term not to exceed five years, or both.
7. The mining claims, mill or tunnel sites for which this waiver from payment of the maintenance fees is requested are:

CLAIM OR SITE NAME	BLM RECORDATION SERIAL NUMBER
1. SE 44	AMC 358229
2. SE 45	AMC 358230
3. SE 46	AMC 358231
4. SE 47	AMC 358232
5. SE 48	AMC 358233
6.	
7.	
8.	
9.	
10.	

The owner(s) (claimants) of the above mining claims and sites are:

William C. HIRT
 (Owner's Name - Please Print)
1027 South 900 East St.
 (Street or P.O. Box)
Salt Lake City UT 84105
 (City) (State) (Zip Code)

William C. Hirt
 (Owner's Signature)

 (Owner's Name - Please Print)

 (Street or P.O. Box)

 (City) (State) (Zip Code)

 (Owner's Signature)

 (Owner's Name - Please Print)

 (Street or P.O. Box)

 (City) (State) (Zip Code)

 (Owner's Signature)

(Continued on page 2)

ENTERED IN COMPUTER
8/17/05 MTH

(Owner's Name - Please Print)	(Owner's Signature)
(Street or P.O. Box)	(City) (State) (Zip Code)
(Owner's Name - Please Print)	(Owner's Signature)
(Street or P.O. Box)	(City) (State) (Zip Code)
(Owner's Name - Please Print)	(Owner's Signature)
(Street or P.O. Box)	(City) (State) (Zip Code)
(Owner's Name - Please Print)	(Owner's Signature)
(Street or P.O. Box)	(City) (State) (Zip Code)

INSTRUCTIONS

1. This certification is made under the provisions of § 1744 of Title 43 and § 28-28k of Title 30 of the United States Code; and the regulations thereunder (43 CFR Part 3830).
2. The claimant(s) must fill in the dates in paragraph 1 for the beginning and ending of the assessment year for which this waiver is sought.
3. The claimant(s) must fill in the date in paragraph 2 for the beginning of the assessment year for which this waiver is sought.
4. All claim and site names and Bureau of Land Management (BLM) serial numbers must be listed for the mining claims, mill sites, and tunnel sites for which the waiver is sought.
5. All owners of the mining claims, mill sites, and tunnel sites and their addresses must be given.
6. This waiver form must be signed by all the claimants or their designated agent, in original form. If an agent is designated, a notarized designation of agent, signed by all of the claimants with proper address given, must be submitted with this waiver.
7. This form must be filed no later than September 1st for the upcoming assessment year in the BLM State Office where the mining claims or sites are recorded, or the waiver cannot be granted by the BLM. (Example: to obtain a waiver for the assessment year 2000, which begins at noon on September 1, 1999, you must qualify for and file for a waiver no later than September 1, 1999, in the proper BLM State Office).
8. For all mining claims which require assessment work, you must record an affidavit of labor on or before the December 30th immediately following the filing of this waiver. For all other mining claims or sites waived, you must record a notice of intent to hold on or before the December 30th immediately following the filing of this waiver.
9. Mill and tunnel sites may also be listed upon this waiver and be waived from payment of the maintenance fee. A notice of intent to hold for these sites is required to be filed by the December 30th following the filing of this waiver.

NOTICE/BURDEN HOURS STATEMENT

The Privacy Act of 1974, as amended, and the regulation in 43 CFR 2.48(d) provide that you be furnished the following information in connection with the information required by this certification of waiver from rental fees.

AUTHORITY: 30 U.S.C. 28-28k; 43 U.S.C. 1201, 1457, 1740, and 1744; and 43 CFR 3830.

PRINCIPLE PURPOSE: This information is to be used to verify that the owner(s) (claimants) of a mining claim has complied with 30 U.S.C. 28f and is entitled to perform assessment work in lieu of paying the maintenance fee for the mining claims listed on this form.

ROUTINE USE: (1) Adjudication of the claimant(s) certification of waiver from paying the maintenance fee otherwise required by 30 U.S.C. 28f. (2) Disclosure may be made to appropriate Federal agencies when location is made within the agency's geographic area of responsibility. (3) Information from the record and/or the record will be transferred to the appropriate Federal, State, or local agency, or a member of the public in response to a specific request for pertinent information. (4) Information may also be provided to the Department of Justice or in a proceeding before a court or adjudicative body; or to Federal, State, local or foreign agencies when needed for enforcement of civil or criminal codes or applicable regulations concerning title rights upon the public land.

EFFECT OF NOT PROVIDING INFORMATION: Disclosure of this information is required by 30 U.S.C. 28f and 43 CFR Part 3830 for those qualified claimants wishing to take the small miner waiver allowed. Failure to supply the information required in this form to support the claimants certification of waiver from payment of the otherwise required maintenance fees will result in the waiver being disallowed and the mining claims subject to forfeiture by BLM under 30 U.S.C. 28i.

The Paperwork Reduction Act of 1995 requires us to inform you that:

This information is being collected to allow the BLM to determine if you qualify for a waiver from the payment of \$100 per mining claim or site maintenance fee established in 30 U.S.C. 28f and the implementing regulations at 43 CFR 3830. A response to this request is required in accordance with the statute to obtain your benefit.

BLM would like you to know that you do not have to respond to this, or any other, Federal agency-sponsored information collection unless it displays a currently valid OMB control number.

Public reporting burden for this form is estimated to average 8 minutes (0.133 hours) per response, including time to review instructions, gathering and maintaining data, and completing and reviewing the form. Direct comments regarding this burden estimate, or any other aspect of this form, to the U.S. Department of the Interior, Bureau of Land Management, (1004-0114) Bureau Information Collection Clearance Officer (WO-630), Mail Stop 401 LS, 1849 C St., N.W., Washington, D.C. 20240.

FOR OFFICIAL USE ONLY

RECEIVED
BUREAU OF LAND MANAGEMENT
2005 AUG - 4 P 2: 25
ARIZONA STATE OFFICE
HOENIX, ARIZONA

AMC 358229

Return Document to:

WILLIAM HIRT
1027 South 900 East
Salt Lake City, UT 84105

Telephone: 801-359-3077

SELECT ONLY ONE:

RECEIVED
BUREAU OF
LAND MANAGEMENT
2004 DEC - 8 P 12: 11
ARIZONA
STATE OFFICE
PHOENIX, ARIZONA
BLM Date Stamp

AFFIDAVIT OF PERFORMANCE OF ANNUAL WORK. Also fill in Items 1 through 9 on the reverse side of this document.

NOTICE OF INTENTION TO HOLD. I intend to hold the claims(s)/site(s) listed below for the calendar year 20___. Also fill in Items 1 through 4 and Item 9 on the reverse side of this document.

AMC NUMBER	CLAIM/SITE NAME	COUNTY RECORDER DATA	SEC	TWP	RNG
358229	SE 44	2003-03222	31	4N	20W
358230	SE 45	2003-03223	31	4N	20W
358231	SE 46	2003-03224	31	4N	20W
358232	SE 47	2003-03225	31	4N	20W
358233	SE 48	2003-03226	31	4N	20W
		All claims were			
		recorded in LaPaz			
		County, Ariz. on			
		6-23-2003			

BLM requires a \$5 nonrefundable service charge for each mining claim, mill site or tunnel site payable on or before December 30th (not the 31st). Mail to:

Bureau of Land Management
222 North Central Avenue
Phoenix, Arizona 85004-2203
602-417-9200
www.az.blm.gov

ENTERED IN COMPUTER
12/17/04 MHT

NO. OF CLAIMS 5 X \$5 = 25
CHECK NO. 1933 INIT C
BLM USE ONLY

Notices of Intention to Hold are for mill sites, tunnel sites or mining claims when assessment work has not been done, regardless of whether the annual assessment has been suspended, deferred, or not yet accrued. The filing of a Notice of Intention to Hold shall not relieve the owner of complying with Federal and State laws pertaining to the performance of annual assessment work. Notices of Intention to Hold for mill sites or tunnel sites need not be county recorded. For mining claims the form filed with the Bureau of Land Management must be identical to the one that was or will be filed with the County. All claims listed on a single affidavit must be contiguous.

Evidence of Annual Assessment Work or a Notice of Intention to Hold must be filed each calendar year following the calendar year in which the claim/site was located.

1. State of Arizona, County of Yuma ss:

2. I, (Name) William C. Hirt

3. Reside at (Address) 1027 South 900 East St.

City Salt Lake City, County Salt Lake, State Utah Zip 84105 being duly sworn, depose and say that I am a citizen of the United States, more than eighteen years of age, that all of the facts set forth in this affidavit/notice, subject to the provisions and penalties of 18 U.S.C. 1001 pertaining to the filing of false, fictitious, or fraudulent statements with the United States, are true and correct according to the best of my knowledge, information and belief.

4. Owner's name and address (If not shown in Items 1-3 above). same as above

5. That I am personally acquainted with the mining claim(s). The work and improvements were made by and at the expense of the owner(s) of said claim(s). Said contiguous group of claims, listed on the reverse side of this document, are situated in the Middle Camp - Oro Fino Mining District, La Paz County, Arizona.

6. That between the dates starting at 12 o'clock noon on September 1, 2003 and ending at 12 o'clock noon on September 1, 2004 at least \$ 625 dollars worth of work and improvements were done and performed upon said claim(s) or upon one or more of a contiguous group of claims for the benefit of all, wholly or partly outside of a contiguous group of claims for the benefit of all, not including the location work.

7. That the following persons were employed to perform the work and improvements described herein: William C. Hirt

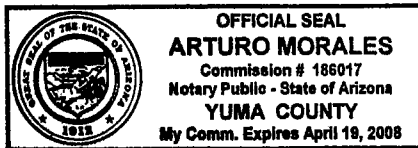
8. That the work and improvements performed were: road improvements performed on January 18-19, 2004

9. Dated: Dec. 6, 2004 Signature: William C. Hirt

SUBSCRIBED AND SWORN TO before me, a Notary Public, this 6 day of Dec 2004

By: William C. Hirt
Notary Public: _____

MY COMMISSION EXPIRES 4-19-08



PRIVACY ACT STATEMENT - This information is being collected pursuant to 30 U.S.C. 28, 43 CFR 3833.2, and ARS 27-208, in compliance with the laws of the USDI, Bureau of Land Management, and the State of Arizona. The purpose of this collection is to facilitate processing of claims or applications. This form is covered by Privacy Act Notice #INTERIOR/LLM-32 and is subject to the routine uses stated in that notice. Privacy Act Notice #INTERIOR/LLM-32 is available at the BLM Arizona State Office. This form may be locally reproduced.

William HIRT
1027 South 900 East St.
Salt Lake City, UT 84105
6 December 2004

US Bureau of Land Management
Arizona State Office
US Department of the Interior
222 North Central Avenue
Phoenix, Arizona 85004-2203

RE: Filing Affidavit of Performance of Annual Work for five mining claims SE # 44-48
AMC No. 358229-358233

Dear Sirs:

I would like to file an affidavit of performance of annual work for the five above referenced mining claims. I am enclosing a copy of the affidavit as sent to the La Paz County Recorder, Arizona along with a check for \$25 payable to USDI Bureau of Land Management to cover the \$5 per claim service charge, per my telephone conversation with Mary Hyde last week.

Please call me with any questions at my office (760-572-2577) Monday-Friday 8am-5pm Mountain Standard Time or at 801-359-3077. Thank you for your help.

Sincerely,



William Hirt

RECEIVED
BUREAU OF
LAND MANAGEMENT
2004 DEC - 8 P 12: 11
ARIZONA
STATE OFFICE
PHOENIX, ARIZONA

United States Department of the Interior
Bureau of Land Management
 BUSINESS & SUPPORT SVCS DIV
 222 N CENTRAL AVE
 PHOENIX, AZ 85004 -2203
 Phone: (602) 417-9200

Receipt	
No:	997605

Transaction #: 1033008
Date of Transaction: 12/10/2004
CUSTOMER: WILLIAM HIRT 1027 S 900 E SALT LAKE CITY,UT 84105

LINE #	QTY	DESCRIPTION	REMARKS	UNIT PRICE	TOTAL
1	1.00	LOCATABLE MINERALS / MINING CLAIMS-NOT NEW-UNADJUD,ONE AUTH NO. ONLY / MINING CLAIM MONEY RECEIVED (455) CASES: AMC358229/\$25.00	POL 2004 - 5	- n/a -	25.00
TOTAL:					\$25.00

PAYMENT INFORMATION			
1	AMOUNT:	\$25.00	POSTMARKED: N/A
	TYPE:	CHECK	RECEIVED: 12/08/2004
	CHECK NO:	1933	
	NAME:	HIRT, WILLIAM C 1027 S 900 E SALT LAKE CITY UT 84105	

REMARKS

This receipt was generated by the automated BLM Collections and Billing System and is a paper representation of a portion of the official electronic record contained therein.

UNITED STATES
DEPARTMENT OF THE INTERIOR
BUREAU OF LAND MANAGEMENT

101

FORM APPROVED
OMB NO. 1004-0114
Expires: November 30, 2003

MAINTENANCE FEE WAIVER CERTIFICATION

SEE INSTRUCTIONS ON NEXT PAGE

AMC 358229

- This small miner waiver is filed for the assessment year beginning at noon on September 1, 2004 and ending at noon on September 1, 2005.
- The undersigned and all related parties owned ten or fewer mining claims, mill, or tunnel sites located and maintained on Federal lands in the United States of America on September 1, 2004
- The undersigned have performed the assessment work required by law for each mining claim listed prior to filing this waiver and understand that by filing this form; an affidavit of assessment work must be recorded by the December 30th following the filing of this waiver.
- The undersigned understand that if the assessment work obligation has not yet come due under 30 U.S.C. 28 (for those claims in their first assessment year only); a notice of intent to hold reciting this condition must be recorded by the December 30th following the filing of this waiver.
- The undersigned understand that mill and tunnel sites may also be listed upon this waiver and be waived from payment of the maintenance fee; and that a notice of intent to hold for these sites is required to be recorded by the December 30th immediately following the filing of this waiver.
- The undersigned understand and acknowledge that pursuant to 43 U.S.C. 1212 and 18 U.S.C. 1001; the filing or recording of a false, fictitious, or fraudulent document with the Bureau of Land Management may result in a fine of up to \$250,000, a prison term not to exceed five years, or both.
- The mining claims, mill or tunnel sites for which this waiver from payment of the maintenance fees is requested are:

CLAIM OR SITE NAME	BLM RECORDATION SERIAL NUMBER
1. SE 44	AMC 358229
2. SE 45	AMC 358230
3. SE 46	AMC 358231
4. SE 47	AMC 358232
5. SE 48	AMC 358233
6.	
7.	
8.	
9.	
10.	

RECEIVED
BUREAU OF
LAND MANAGEMENT
AUG 12 A 9:47
STATE OFFICE
DENVER, ARIZONA

The owner(s) (claimants) of the above mining claims and sites are:

William C. HIRT

(Owner's Name - Please Print)

1027 South 900 East St.

(Street or P.O. Box)

Salt Lake City UT 84105

(City)

(State)

(Zip Code)

William C. Hirt

(Owner's Signature)

(Owner's Name - Please Print)

(Owner's Signature)

(Street or P.O. Box)

(City)

(State)

(Zip Code)

(Owner's Name - Please Print)

(Owner's Signature)

(Street or P.O. Box)

(City)

(State)

(Zip Code)

ENTERED IN COMPUTER

8/16/04 MH

(Owner's Name - Please Print)

(Street or P.O. Box)

(Owner's Name - Please Print)

(Street or P.O. Box)

(Owner's Name - Please Print)

(Street or P.O. Box)

(Owner's Name - Please Print)

(Street or P.O. Box)

(Owner's Signature)

(City) (State) (Zip Code)

(Owner's Signature)

(City) (State) (Zip Code)

(Owner's Signature)

(City) (State) (Zip Code)

(Owner's Signature)

(City) (State) (Zip Code)

INSTRUCTIONS

1. This certification is made under the provisions of § 1744 of Title 43 and § 28-28k of Title 30 of the United States Code; and the regulations thereunder (43 CFR Part 3830).
2. The claimant(s) must fill in the dates in paragraph 1 for the beginning and ending of the assessment year for which this waiver is sought.
3. The claimant(s) must fill in the date in paragraph 2 for the beginning of the assessment year for which this waiver is sought.
4. All claim and site names and Bureau of Land Management (BLM) serial numbers must be listed for the mining claims, mill sites, and tunnel sites for which the waiver is sought.
5. All owners of the mining claims, mill sites, and tunnel sites and their addresses must be given.
6. This waiver form must be signed by all the claimants or their designated agent, in original form. If an agent is designated, a notarized designation of agent, signed by all of the claimants with proper address given, must be submitted with this waiver.

7. This form must be filed no later than September 1st for the upcoming assessment year in the BLM State Office where the mining claims or sites are recorded, or the waiver cannot be granted by the BLM. (Example: to obtain a waiver for the assessment year 2000, which begins at noon on September 1, 1999, you must qualify for and file for a waiver no later than September 1, 1999 in the proper BLM State Office).
8. For all mining claims which require assessment work, you must record an affidavit of labor on or before the December 30th immediately following the filing of this waiver. For all other mining claims or sites waived, you must record a notice of intent to hold on or before the December 30th immediately following the filing of this waiver.
9. Mill and tunnel sites may also be listed upon this waiver and be waived from payment of the maintenance fee. A notice of intent to hold for these sites is required to be filed by the December 30th following the filing of this waiver.

NOTICE/BURDEN HOURS STATEMENT

The Privacy Act of 1974 and the regulations in 43 CFR 2.48(d) provide that you be furnished the following information in connection with the information required by this certification of waiver from rental fees.

AUTHORITY: 30 U.S.C. 28-28k; 43 U.S.C. 1201, 1457, 1740, and 1744; and 43 CFR 3830.

PRINCIPLE PURPOSE: This information is to be used to verify that the owner(s) (claimants) of a mining claim has complied with 30 U.S.C. 28f and is entitled to perform assessment work in lieu of paying the maintenance fee for the mining claims listed on this form.

ROUTINE USE: (1) Adjudication of the claimant(s) certification of waiver from paying the maintenance fee otherwise required by 30 U.S.C. 28f. (2) Disclosure may be made to appropriate Federal agencies when location is made within the agency's geographic area of responsibility. (3) Information from the record and/or the record will be transferred to the appropriate Federal, State, or local agency, or a member of the public in response to a specific request for pertinent information. (4) Information may also be provided to the Department of Justice or in a proceeding before a court or adjudicative body; or to Federal, State, local or foreign agencies when needed for enforcement of civil or criminal codes or applicable regulations concerning title rights upon the public land.

EFFECT OF NOT PROVIDING INFORMATION: Disclosure of this information is required by 30 U.S.C. 28f and 43 CFR Part 3830 for those qualified claimants wishing to take the small miner waiver allowed. Failure to supply the information required in this form to support the claimants certification of waiver from payment of the otherwise required maintenance fees will result in the waiver being disallowed and the mining claims subject to forfeiture by BLM under 30 U.S.C. 28i.

The Paperwork Reduction Act of 1995 requires us to inform you that: This information is being collected to allow the BLM to determine if you qualify for a waiver from the payment of \$100 per mining claim or site maintenance fee established in 30 U.S.C. 28f and the implementing regulations at 43 CFR 3830. A response to this request is required in accordance with the statute to obtain your benefit.

BLM would like you to know that you do not have to respond to this, or any other, Federal agency-sponsored information collection unless it displays a currently valid OMB control number.

Public reporting burden for this form is estimated to average 8 minutes (0.133 hours) per response, including time to review instructions, gathering and maintaining data, and completing and reviewing the form. Direct comments regarding this burden estimate, or any other aspect of this form, to the U.S. Department of the Interior, Bureau of Land Management (1004-0114), Bureau Information Collection Clearance Officer (WO-630), Mail Stop 401 LS, 1849 C St., N.W., Washington, D.C. 20240.

FOR OFFICIAL USE ONLY

UNITED STATES
DEPARTMENT OF THE INTERIOR
BUREAU OF LAND MANAGEMENT

101

FORM APPROVED
OMB NO. 1004-0114
Expires: November 30, 2003

MAINTENANCE FEE WAIVER CERTIFICATION

SEE INSTRUCTIONS ON NEXT PAGE

AMC 358229

1. This small miner waiver is filed for the assessment year beginning at noon on September 1, 2004 and ending at noon on September 1, 2005.
2. The undersigned and all related parties owned ten or fewer mining claims, mill, or tunnel sites located and maintained on Federal lands in the United States of America on September 1, 2004
3. The undersigned have performed the assessment work **required by law** for each mining claim listed **prior to filing this waiver** and understand that by filing this form; an affidavit of assessment work **must** be recorded by the December 30th following the filing of this waiver.
4. The undersigned understand that if the assessment work obligation has not yet come due under 30 U.S.C. 28 (for those claims in their first assessment year only); a notice of intent to hold reciting this condition **must** be recorded by the December 30th following the filing of this waiver.
5. The undersigned understand that mill and tunnel sites may also be listed upon this waiver and be waived from payment of the maintenance fee; and that a notice of intent to hold for these sites is required to be recorded by the December 30th immediately following the filing of this waiver.
6. The undersigned understand and acknowledge that pursuant to 43 U.S.C. 1212 and 18 U.S.C. 1001; the filing or recording of a false, fictitious, or fraudulent document with the Bureau of Land Management may result in a fine of up to \$250,000, a prison term not to exceed five years, or both.
7. The mining claims, mill or tunnel sites for which this waiver from payment of the maintenance fees is requested are:

CLAIM OR SITE NAME	BLM RECORDATION SERIAL NUMBER
1. SE 44	AMC 358229
2. SE 45	AMC 358230
3. SE 46	AMC 358231
4. SE 47	AMC 358232
5. SE 48	AMC 358233
6.	
7.	
8.	
9.	
10.	

RECEIVED
BUREAU OF
LAND MANAGEMENT
PHOENIX, ARIZONA
AUG 12 A 9:49

The owner(s) (claimants) of the above mining claims and sites are:

William C. HIRT
(Owner's Name - Please Print)
1027 South 900 East St.
(Street or P.O. Box)
Salt Lake City UT 84105
(City) (State) (Zip Code)

William C. Hirt
(Owner's Signature)

(Owner's Name - Please Print)

(Street or P.O. Box)

(City) (State) (Zip Code)

(Owner's Signature)

(Owner's Name - Please Print)

(Street or P.O. Box)

(City) (State) (Zip Code)

(Owner's Signature)

(Owner's Name - Please Print)

(Street or P.O. Box)

(Owner's Name - Please Print)

(Street or P.O. Box)

(Owner's Name - Please Print)

(Street or P.O. Box)

(Owner's Name - Please Print)

(Street or P.O. Box)

(Owner's Signature)

(City) _____
(State) _____
(Zip Code)

(Owner's Signature)

(City) _____
(State) _____
(Zip Code)

(Owner's Signature)

(City) _____
(State) _____
(Zip Code)

(Owner's Signature)

(City) _____
(State) _____
(Zip Code)

INSTRUCTIONS

1. This certification is made under the provisions of § 1744 of Title 43 and § 28-28k of Title 30 of the United States Code; and the regulations thereunder (43 CFR Part 3830).
2. The claimant(s) must fill in the dates in paragraph 1 for the beginning and ending of the assessment year for which this waiver is sought.
3. The claimant(s) must fill in the date in paragraph 2 for the beginning of the assessment year for which this waiver is sought.
4. All claim and site names and Bureau of Land Management (BLM) serial numbers must be listed for the mining claims, mill sites, and tunnel sites for which the waiver is sought.
5. All owners of the mining claims, mill sites, and tunnel sites and their addresses must be given.
6. This waiver form must be signed by all the claimants or their designated agent, in original form. If an agent is designated, a notarized designation of agent, signed by all of the claimants with proper address given, must be submitted with this waiver.

7. This form must be filed no later than September 1st for the upcoming assessment year in the BLM State Office where the mining claims or sites are recorded, or the waiver cannot be granted by the BLM. (Example: to obtain a waiver for the assessment year 2000, which begins at noon on September 1, 1999, you must qualify for and file for a waiver no later than September 1, 1999 in the proper BLM State Office).
8. For all mining claims which require assessment work, you must record an affidavit of labor on or before the December 30th immediately following the filing of this waiver. For all other mining claims or sites waived, you must record a notice of intent to hold on or before the December 30th immediately following the filing of this waiver.
9. Mill and tunnel sites may also be listed upon this waiver and be waived from payment of the maintenance fee. A notice of intent to hold for these sites is required to be filed by the December 30th following the filing of this waiver.

NOTICE/BURDEN HOURS STATEMENT

The Privacy Act of 1974 and the regulations in 43 CFR 2.48(d) provide that you be furnished the following information in connection with the information required by this certification of waiver from rental fees.

AUTHORITY: 30 U.S.C. 28-28k; 43 U.S.C. 1201, 1457, 1740, and 1744; and 43 CFR 3830.

PRINCIPLE PURPOSE: This information is to be used to verify that the owner(s) (claimants) of a mining claim has complied with 30 U.S.C. 28f and is entitled to perform assessment work in lieu of paying the maintenance fee for the mining claims listed on this form.

ROUTINE USE: (1) Adjudication of the claimant(s) certification of waiver from paying the maintenance fee otherwise required by 30 U.S.C. 28f. (2) Disclosure may be made to appropriate Federal agencies when location is made within the agency's geographic area of responsibility. (3) Information from the record and/or the record will be transferred to the appropriate Federal, State, or local agency, or a member of the public in response to a specific request for pertinent information. (4) Information may also be provided to the Department of Justice or in a proceeding before a court or adjudicative body; or to Federal, State, local or foreign agencies when needed for enforcement of civil or criminal codes or applicable regulations concerning title rights upon the public land.

EFFECT OF NOT PROVIDING INFORMATION: Disclosure of this information is required by 30 U.S.C. 28f and 43 CFR Part 3830 for those qualified claimants wishing to take the small miner waiver allowed. Failure to supply the information required in this form to support the claimants certification of waiver from payment of the otherwise required maintenance fees will result in the waiver being disallowed and the mining claims subject to forfeiture by BLM under 30 U.S.C. 28i.

The Paperwork Reduction Act of 1995 requires us to inform you that: This information is being collected to allow the BLM to determine if you qualify for a waiver from the payment of \$100 per mining claim or site maintenance fee established in 30 U.S.C. 28f and the implementing regulations at 43 CFR 3830. A response to this request is required in accordance with the statute to obtain your benefit.

BLM would like you to know that you do not have to respond to this, or any other, Federal agency-sponsored information collection unless it displays a currently valid OMB control number.

Public reporting burden for this form is estimated to average 8 minutes (0.133 hours) per response, including time to review instructions, gathering and maintaining data, and completing and reviewing the form. Direct comments regarding this burden estimate, or any other aspect of this form, to the U.S. Department of the Interior, Bureau of Land Management (1004-0114), Bureau Information Collection Clearance Officer (WO-630), Mail Stop 401 LS, 1849 C St., N.W., Washington, D.C. 20240.

FOR OFFICIAL USE ONLY

AMC 358229

Return Document to:
WILLIAM HIRT
1027 South 900 East
Salt Lake City, UT 84105
Telephone: 801-359-3077

A3850-1(Sept 2003)

NO. OF CLAIMS: <u>5</u>	x \$5 = <u>25</u>
CHECK NO: <u>1887</u>	INIT: <u>L</u>
FOR BLM USE ONLY	

SELECT ONLY ONE:

AFFIDAVIT OF PERFORMANCE OF ANNUAL WORK. Also fill in Items 1 through 9 on the reverse side of this document.

NOTICE OF INTENTION TO HOLD. I intend to hold the claims(s)/site(s) listed below for the calendar year 2003. Also fill in Items 1 through 4 and Item 9 on the reverse side of this document.

AMC NUMBER	CLAIM/SITE NAME	COUNTY RECORDER DATA	SEC	TNSP	RNGE
358229	SE 44	LaPaz County, Ariz. 6-23-2003 2003-03222	31	4N	20W
358230	SE 45	2003-03223	31	4N	20W
358231	SE 46	2003-03224	31	4N	20W
358232	SE 47	2003-03225	31	4N	20W
358233	SE 48	2003-03226	31	4N	20W

BLM requires a \$5 nonrefundable service charge for each mining claim, mill site or tunnel site payable on or before December 30th (not the 31st).
Mail to:

Bureau of Land Management
222 North Central Avenue
Phoenix, Arizona 85004-2203

602-417-9200
www.az.blm.gov

ENTERED IN COMPUTER
11/2/03

RECEIVED
BUREAU OF
LAND MANAGEMENT
BLM Date Stamp

2003 DEC 12 A 9:43

ARIZONA
STATE OFFICE
PHOENIX, ARIZONA

Notices of Intention to Hold are for mill sites, tunnel sites or mining claims when assessment work has not been done, regardless of whether the annual assessment has been suspended, deferred, or not yet accrued. The filing of a Notice of Intention to Hold shall not relieve the owner of complying with federal and state laws pertaining to the performance of annual assessment work. Notices of Intention to Hold for mill sites or tunnel sites need not be county recorded. For mining claims the form filed with the Bureau of Land Management **must** be identical to the one that was or will be filed with the county. **All claims** listed on a single affidavit must be contiguous.

Evidence of Annual Assessment Work or a Notice of Intention to Hold must be filed each calendar year following the calendar year in which the claim/site was located.

1. State of Arizona, County of Yuma ss:

2. I, (Name) William C. HIRT

3. Reside at (Address) 1027 South 900 East

City Salt Lake City, County Salt Lake, State UT Zip 84105 being duly sworn, deposes and says that he/she is a citizen of the United States, more than eighteen years of age, that all of the facts set forth in this affidavit/notice, subject to the provisions and penalties of 18 U.S.C. 1001 pertaining to the filing of false, fictitious, or fraudulent statements with the United States, are true and correct according to the best of my knowledge, information and belief.

4. Owner's name and address (If not shown in Items 1-3 above): _____

5. That I am personally acquainted with the mining claim(s). The work and improvements were made by and at the expense of the owner(s) of said claim(s). Said contiguous group of claims, listed on the reverse side of this document, are situated in the _____ Mining District, _____ County, Arizona.

6. That between the dates starting at 12 o'clock noon on September 1, 20____ and ending at 12 o'clock noon on September 1, 20____ at least \$_____ Dollars worth of work and improvements were done and performed upon said claim(s) or upon one or more of a contiguous group of claims for the benefit of all, wholly or partly outside of a contiguous group of claims for the benefit of all, not including the location work.

7. That the following persons were employed to perform the work and improvements described herein: _____

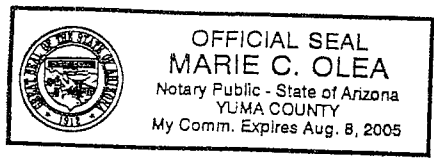
8. That the work and improvements performed were: _____

9. Dated: December 11, 2003 Signature: William C. Hirt

SUBSCRIBED AND SWORN TO before me, a Notary Public, this 11th day of December 2003

By: William C. Hirt
Notary Public Marie C. Olea

MY COMMISSION EXPIRES August 8, 2005



This form is for the purpose of complying with the laws of the USDI, Bureau of Land Management and the State of Arizona pertaining to assessment work and/or notice of intention to hold. 30 U.S.C. 28, 43 CFR 3833.2, ARS 27-208. Subject to Paperwork Reduction Act and Privacy Act statements available at the AZ State Office. This form is not copyrighted and may be reproduced.

William HIRT
1027 South 900 East St.
Salt Lake City, UT 84105
11 December 2003

US Bureau of Land Management
Arizona State Office
US Department of the Interior
222 North Central Avenue
Phoenix, Arizona 85004-2203

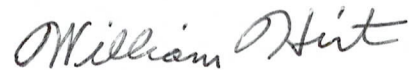
RE: Filing Notice of intention to hold for five mining claims SE # 44-48
AMC No. 358229-358233

Dear Sirs:

I would like to file a notice of intention to hold for the five above referenced mining claims. I am enclosing a copy of the notice as sent to the La Paz County Recorder, Arizona along with a check for \$25 payable to USDI Bureau of Land Management to cover the \$5 per claim service charge, per my telephone conversations with Mary Hyde over the last few weeks.

Please call me with any questions at my office (760-572-2577) Monday-Friday 8am-5pm Mountain Standard Time or at 801-359-3077 or 801-518-4396. Thank you for your help.

Sincerely,



William Hirt

RECEIVED
BUREAU OF
LAND MANAGEMENT
2003 DEC 12 A 9 43
ARIZONA
STATE OFFICE
PHOENIX, ARIZONA

United States Department of the Interior
Bureau of Land Management
 BUSINESS & SUPPORT SVCS DIV
 222 N CENTRAL AVE
 PHOENIX, AZ 85004 -2203
 Phone: (602) 417-9200

Receipt

No: 798157

Transaction #: 828829
 Date of Transaction: 12/12/2003

CUSTOMER: WILLIAM HIRT
 1027 S 900 E
 SALT LAKE CITY, UT 84105

LINE #	QTY	DESCRIPTION	REMARKS	UNIT PRICE	TOTAL
1	1.00	LOCATABLE MINERALS / MINING CLAIMS-NOT NEW-UNADJUD, ONE AUTH NO. ONLY / MINING CLAIM MONEY RECEIVED (455) CASES: AMC358229/\$25.00	POL 2003 (5)	- n/a -	25.00
TOTAL:					\$25.00

PAYMENT INFORMATION

1	AMOUNT: \$25.00	POSTMARKED: 12/11/2003
	TYPE: CHECK	RECEIVED: 12/12/2003
	CHECK NO: 1887	
	NAME: HIRT, WILLIAM C 1027 S 900 E SALT LAKE CITY UT 84105	

REMARKS

This receipt was generated by the automated BLM Collections and Billing System and is a paper representation of a portion of the official electronic record contained therein.

UNITED STATES
DEPARTMENT OF THE INTERIOR
BUREAU OF LAND MANAGEMENT

MAINTENANCE FEE WAIVER CERTIFICATION

SEE INSTRUCTIONS ON REVERSE

624

FORM APPROVED
OMB NO. 1004-0114
Expires: December 31, 2002

AMC 358229

- This small miner waiver is filed for the assessment year beginning at noon on September 1, 2003 and ending at noon on September 1, 2004
- The undersigned and all related parties owned ten or fewer mining claims, mill, or tunnel sites located and maintained on Federal lands in the United States of America on September 1, 2003
- The undersigned have performed the assessment work required by law for each mining claim listed prior to filing this waiver and understand that by filing this form; an affidavit of assessment work must be recorded by the December 30th following the filing of this waiver.
- The undersigned understand that if the assessment work obligation has not yet come due under 30 U.S.C. 28 (for those claims in their first assessment year only); a notice of intent to hold reciting this condition must be recorded by the December 30th following the filing of this waiver.
- The undersigned understand that mill and tunnel sites may also be listed upon this waiver and be waived from payment of the maintenance fee; and that a notice of intent to hold for these sites is required by the December 30th immediately following the filing of this waiver.
- The undersigned understand and acknowledge that pursuant to 43 U.S.C. 1212 and 18 U.S.C. 1001; the filing or recording of a false, fictitious, or fraudulent document with the Bureau of Land Management may result in a fine of up to \$250,000, a prison term not to exceed five years, or both.
- The mining claims, mill or tunnel sites for which this waiver from payment of the maintenance fees is requested are:

CLAIM OR SITE NAME	BLM RECORDATION SERIAL NUMBER
1 SE 44	AMC 358229
2 SE 45	AMC 358230
3 SE 46	AMC 358231
4 SE 47	AMC 358232
5 SE 48	AMC 358233
6.	
7.	
8.	
9.	
10.	

The owner(s) (claimants) of the above mining claims and sites are:

WILLIAM HIRT
(Owner's Name - Please Print)
1027 South 900 East
(Street or P.O. Box)
Salt Lake City UT 84105
(City) (State) (Zip Code)

William Hirt
(Owner's Signature)

(Owner's Name - Please Print)
(Street or P.O. Box)
(City) (State) (Zip Code)
(Owner's Name - Please Print)
(Street or P.O. Box)
(City) (State) (Zip Code)

(Owner's Signature)

RECEIVED
BUREAU OF
LAND MANAGEMENT
2003 AUG 25 P 12: 17
ARIZONA
STATE OFFICE
PHOENIX, ARIZONA

(Continued on reverse)

ENTERED IN COMPUTER

8/26/03 NCH

(Owner's Name - Please Print)	(Owner's Signature)		
(Street or P.O. Box)	(City)	(State)	(Zip Code)
(Owner's Name - Please Print)	(Owner's Signature)		
(Street or P.O. Box)	(City)	(State)	(Zip Code)
(Owner's Name - Please Print)	(Owner's Signature)		
(Street or P.O. Box)	(City)	(State)	(Zip Code)
(Owner's Name - Please Print)	(Owner's Signature)		
(Street or P.O. Box)	(City)	(State)	(Zip Code)

INSTRUCTIONS

1. This certification is made under the provisions of § 1744 of Title 43 and § 28-28k of Title 30 of the United States Code; and the regulations thereunder (43 CFR Part 3830),
2. The claimant(s) must fill in the dates in paragraph 1 for the beginning and ending of the assessment year for which this waiver is sought.
3. The claimant(s) must fill in the date in paragraph 2 for the beginning of the assessment year for which this waiver is sought.
4. All claim and site names and Bureau of Land Management (BLM) serial numbers must be listed for the mining claims, mill sites, and tunnel sites for which the waiver is sought.
5. All owners of the mining claims, mill sites, and tunnel sites and their addresses must be given.
6. This waiver form must be signed by all the claimants or their designated agent, in original form. If an agent is designated, a notarized designation of agent, signed by all of the claimants with proper address given, must be submitted with this waiver.
7. This form must be filed no later than September 1st for the upcoming assessment year in the BLM State Office where the mining claims or sites are recorded, or the waiver cannot be granted by the BLM. (Example: to obtain a waiver for the assessment year 2000, which begins at noon on September 1, 1999, you must qualify for and file for a waiver no later than September 1, 1999 in the proper BLM State Office).
8. For all mining claims which require assessment work, you must record an affidavit of labor on or before the December 30th immediately following the filing of this waiver. For all other mining claims or sites waived, you must record a notice of intent to hold on or before the December 30th immediately following the filing of this waiver.
9. Mill and tunnel sites may also be listed upon this waiver and be waived from payment of the maintenance fee. A notice of intent to hold for these sites is required to be filed by the December 30th following the filing of this waiver.

NOTICE/BURDEN HOURS STATEMENT

The Privacy Act of 1974, *as amended*, and the regulation in 43 CFR 2.48(d) provide that you be furnished the following information in connection with the information required by this certification of waiver from rental fees.

AUTHORITY: 30 U.S.C. 28-28k; 43 U.S.C. 1201, 1457, 1740, and 1744; and 43 CFR 3830.

PRINCIPLE PURPOSE: This information is to be used to verify that the owner(s) (claimants) of a mining claim has complied with 30 U.S.C. 28f and is entitled to perform assessment work in lieu of paying the maintenance fee for the mining claims listed on this form.

ROUTINE USE: (1) Adjudication of the claimant(s) certification of waiver from paying the maintenance fee otherwise required by 30 U.S.C. 28f. (2) Disclosure may be made to appropriate Federal agencies when location is made within the agency's geographic area of responsibility. (3) Information from the record and/or the record will be transferred to the appropriate Federal, State, or local agency, or a member of the public in response to a specific request for pertinent information. (4) Information may also be provided to the Department of Justice or in a proceeding before a court or adjudicative body; or to Federal, State, local or foreign agencies when needed for enforcement of civil or criminal codes or applicable regulations concerning title rights upon the public land.

EFFECT OF NOT PROVIDING INFORMATION: Disclosure of this information is required by 30 U.S.C. 28f and 43 CFR Part 3830 for those qualified claimants wishing to take the small miner waiver allowed. Failure to supply the information required in this form to support the claimants certification of waiver from payment of the otherwise required maintenance fees will result in the waiver being disallowed and the mining claims subject to forfeiture by BLM under 30 U.S.C. 28i.

The Paperwork Reduction Act of 1995 requires us to inform you that:

This information is being collected to allow the BLM to determine if you qualify for a waiver from the payment of \$100 per mining claim or site maintenance fee established in 30 U.S.C. 28f and the implementing regulations at 43 CFR 3830. A response to this request is required in accordance with the statute to obtain your benefit.

BLM would like you to know that you do not have to respond to this, or any other, Federal agency-sponsored information collection unless it displays a currently valid OMB control number.

Public reporting burden for this form is estimated to average 8 minutes (0.133 hours) per response, including time to review instructions, gathering and maintaining data, and completing and reviewing the form. Direct comments regarding this burden estimate, or any other aspect of this form to the U.S. Department of the Interior Bureau of Land Management, (1004-6114) Bureau Clearance Officer (WO-636), Mail Stop 401 LS, 1849 C St., N.W., Washington, D.C. 20240.

FOR OFFICIAL USE ONLY

RECEIVED
BUREAU OF
MANAGEMENT
25 P 12: 17
ARIZONA
STATE OFFICE
TUCSON, ARIZONA

NOTICE!!

These documents have been scanned!

Do not place un-scanned documents beneath this notice!

Do not remove this notice from this file!

GPO Jacket No. 560-102
Print Order 61540
Rise Business Services, LLC
Job=AZ15 6/6/2019



Box Number= AZ15122



Claim Begin-End: AMC358229-AMC358233

5 Miscellaneous



AZ15122-8

AMC357873-AMC358493

**NO
DOCUMENTS
FOUND**

NO DOCUMENTS FOUND
NO DOCUMENTS FOUND

NOTICE!!

These documents have been scanned!

Do not place un-scanned documents beneath this notice!

Do not remove this notice from this file!

GPO Jacket No. 560-102
Print Order 61540
Rise Business Services, LLC
Job=AZ15 6/6/2019



Box Number= AZ15122



Claim Begin-End: AMC358229-AMC358233

6 Location Notices-Amendments and Supporting Documents



AZ15122-8 AMC357873-AMC358493

DEPARTMENT OF THE INTERIOR
BUREAU OF LAND MANAGEMENT
MINING CLAIMS
(MASS) Serial Register Page

RunDate/Time:02/10/04 09:53 AM

Page: 1 of 5

01 05-10-1872;017STAT0091;30USC26,28,34
Case Type 384101: LODE CLAIM
Commodity:
Claim Name: SE 44
Case Disposition: ACTIVE

Serial Number
AMC358229

<u>Name & Address</u>	<u>Int Rel</u>	<u>% Interest</u>
HIRT WILLIAM C 1027 S 900 E	SALT LAKE CITY, UT 84105 CLAIMANT	0.000000

<u>County/State</u>	<u>District</u>
LA PAZ County, AZ	YUMA FIELD OFFICE

<u>Mer Twp Rng Sec</u>	<u>Subdivision</u>
14 0040N 0200W 031	SW

<u>Act Date</u>	<u>Code</u>	<u>Action Text</u>	<u>Action Remarks</u>	<u>Receipt Number</u>
05/25/2003	403	LOCATION DATE		
08/07/2003	395	RECORDATION NOTICE RECD	\$25.00;1	727315
08/25/2003	483	SMALL MINER CERT FILED	2004	
12/12/2003	481	NOTICE OF INTENT TO HOLD	2003	798157
05/25/2003	484	LOCATION YEAR / MAINTENAN	2003	727315
08/25/2003	669	LAND STATUS CHECKED		
06/23/2003	404	COUNTY RECORDATION	200303222	

<u>Line Nr</u>	<u>Remarks</u>
----------------	----------------

DEPARTMENT OF THE INTERIOR
BUREAU OF LAND MANAGEMENT
MINING CLAIMS
(MASS) Serial Register Page

RunDate/Time:02/10/04 09:53 AM

Page: 2 of 5

01 05-10-1872;017STAT0091;30USC26,28,34
Case Type 384101: LODE CLAIM
Commodity:
Claim Name: SE 45
Case Disposition: ACTIVE

Serial Number
AMC358230

<u>Name & Address</u>	<u>Int Rel</u>	<u>% Interest</u>
HIRT WILLIAM C 1027 S 900 E	SALT LAKE CITY, UT 84105 CLAIMANT	0.000000

<u>County/State</u>	<u>District</u>
LA PAZ County, AZ	YUMA FIELD OFFICE

<u>Mer Twp</u>	<u>Rng</u>	<u>Sec</u>	<u>Subdivision</u>
14	0040N	0200W	031 SW

<u>Act Date</u>	<u>Code</u>	<u>Action Text</u>	<u>Action Remarks</u>	<u>Receipt Number</u>
08/07/2003	403	LOCATION DATE		
08/07/2003	395	RECORDATION NOTICE RECD	\$25.00;1	727315
08/25/2003	483	SMALL MINER CERT FILED	2004	
12/12/2003	481	NOTICE OF INTENT TO HOLD	2003	798157
08/07/2003	484	LOCATION YEAR / MAINTENAN	2003	727315
08/25/2003	669	LAND STATUS CHECKED		
06/23/2003	404	COUNTY RECORDATION	200303223	

<u>Line Nr</u>	<u>Remarks</u>
----------------	----------------

DEPARTMENT OF THE INTERIOR
BUREAU OF LAND MANAGEMENT
MINING CLAIMS
(MASS) Serial Register Page

RunDate/Time:02/10/04 09:53 AM

Page: 3 of 5

01 05-10-1872;017STAT0091;30USC26,28,34
Case Type 384101: LODE CLAIM
Commodity:
Claim Name: SE 46
Case Disposition: ACTIVE

Serial Number
AMC358231

<u>Name & Address</u>	<u>Int Rel</u>	<u>% Interest</u>
HIRT WILLIAM C 1027 S 900 E	SALT LAKE CITY, UT 84105 CLAIMANT	0.000000

<u>County/State</u>	<u>District</u>
LA PAZ County, AZ	YUMA FIELD OFFICE

<u>Mer Twp</u>	<u>Rng</u>	<u>Sec</u>	<u>Subdivision</u>
14	0040N	0200W	031 SW

<u>Act Date</u>	<u>Code</u>	<u>Action Text</u>	<u>Action Remarks</u>	<u>Receipt Number</u>
08/07/2003	403	LOCATION DATE		
08/07/2003	395	RECORDATION NOTICE RECD	\$25.00;1	727315
08/25/2003	483	SMALL MINER CERT FILED	2004	
12/12/2003	481	NOTICE OF INTENT TO HOLD	2003	798157
08/07/2003	484	LOCATION YEAR / MAINTENAN	2003	727315
08/25/2003	669	LAND STATUS CHECKED		
06/23/2003	404	COUNTY RECORDATION	200303224	

<u>Line Nr</u>	<u>Remarks</u>
----------------	----------------

DEPARTMENT OF THE INTERIOR
BUREAU OF LAND MANAGEMENT
MINING CLAIMS
(MASS) Serial Register Page

RunDate/Time:02/10/04 09:53 AM

Page: 4 of 5

01 05-10-1872;017STAT0091;30USC26,28,34
Case Type 384101: LODE CLAIM
Commodity:
Claim Name: SE 47
Case Disposition: ACTIVE

Serial Number
AMC358232

<u>Name & Address</u>	<u>Int Rel</u>	<u>% Interest</u>
HIRT WILLIAM C 1027 S 900 E	SALT LAKE CITY, UT 84105 CLAIMANT	0.000000

<u>County/State</u>	<u>District</u>
LA PAZ County, AZ	YUMA FIELD OFFICE

<u>Mer Twp Rng Sec</u>	<u>Subdivision</u>
14 0040N 0200W 031	SW SE

<u>Act Date</u>	<u>Code</u>	<u>Action Text</u>	<u>Action Remarks</u>	<u>Receipt Number</u>
08/07/2003	403	LOCATION DATE		
08/07/2003	395	RECORDATION NOTICE RECD	\$25.00;1	727315
08/25/2003	483	SMALL MINER CERT FILED	2004	
12/12/2003	481	NOTICE OF INTENT TO HOLD	2003	798157
08/07/2003	484	LOCATION YEAR / MAINTENAN	2003	727315
08/25/2003	669	LAND STATUS CHECKED		
06/23/2003	404	COUNTY RECORDATION	200303225	

<u>Line Nr</u>	<u>Remarks</u>
----------------	----------------

DEPARTMENT OF THE INTERIOR
BUREAU OF LAND MANAGEMENT
MINING CLAIMS
(MASS) Serial Register Page

RunDate/Time:02/10/04 09:53 AM

Page: 5 of 5

01 05-10-1872;017STAT0091;30USC26,28,34
Case Type 384101: LODE CLAIM
Commodity:
Claim Name: SE 48
Case Disposition: ACTIVE

Serial Number
AMC358233

<u>Name & Address</u>	<u>Int Rel</u>	<u>% Interest</u>
HIRT WILLIAM C 1027 S 900 E	SALT LAKE CITY, UT 84105 CLAIMANT	0.000000

<u>County/State</u>	<u>District</u>
LA PAZ County, AZ	YUMA FIELD OFFICE

<u>Mer Twp</u>	<u>Rng</u>	<u>Sec</u>	<u>Subdivision</u>
14	0040N	0200W	031 SE

<u>Act Date</u>	<u>Code</u>	<u>Action Text</u>	<u>Action Remarks</u>	<u>Receipt Number</u>
08/07/2003	403	LOCATION DATE		
08/07/2003	395	RECORDATION NOTICE RECD	\$25.00;1	727315
08/25/2003	483	SMALL MINER CERT FILED	2004	
12/12/2003	481	NOTICE OF INTENT TO HOLD	2003	798157
08/07/2003	484	LOCATION YEAR / MAINTENAN	2003	727315
08/25/2003	669	LAND STATUS CHECKED		
06/23/2003	404	COUNTY RECORDATION	200303226	

<u>Line Nr</u>	<u>Remarks</u>
----------------	----------------

William HIRT
1027 South 900 East St.
Salt Lake City, UT 84105
6 August 2003

US Bureau of Land Management
Arizona State Office
US Department of the Interior
222 North Central Avenue
Phoenix, Arizona 85004-2203

RE: Filing location notices for five mining claims SE # 44-48

Dear Sirs:

I would like to file location notices for the five above referenced mining claims. I am enclosing copies of the claim notices as recorded with La Paz County, Arizona along with a check for \$675 payable to USDI Bureau of Land Management to cover the various fees (\$135 per claim), per my telephone conversation with Mary Hyde of your office on July 31, 2003.

Please call me with any questions at my office (760-572-2577) Monday-Friday 8am-5pm Mountain Standard Time. Thank you for your help.

Sincerely,



William Hirt

RECEIVED
BUREAU OF
LAND MANAGEMENT
2003 AUG - 7 A 10: 41
ARIZONA
STATE OFFICE
PHOENIX, ARIZONA

William Hirt
1027 S 900 E
Salt Lake City UT 84105-1321



2003-03222
Page 1 of 2
Requested By: WILLIAM HIRT
PATRICIA L WALL, RECORDER
OFFICIAL RECORDS OF LA PAZ COUNTY, AZ
06-23-2003 02:07 PM Recording Fee \$10.00

LOCATION NOTICE FOR LODE MINING CLAIM

NOTICE IS HEREBY GIVEN that the SE 44 lode mining claim has been located by William C. Hirt, whose current mailing address is 1027 South 900 East, Salt Lake City, Utah 84105.

The general course of this claim is northerly-southerly and it is situated in La Paz County, Arizona.

This claim is 1500 feet in length and 600 feet in width. This claim runs from the location monument on which this location notice is posted approximately 5 feet in a northerly direction to the north end line and 1495 feet in a southerly direction to the south end line. This claim is marked by six monuments, one at each corner and one at the center of each end line of the claim.

The location monument on which this notice is posted is situated within Section 31, Township 4 North, Range 20 West, Gila Salt River Base and Meridian, Arizona and this claim encompasses portions of the following quarter section (s), section (s), Township (s) and Range (s) SW quarter of section 31, Township 4 North, Range 20 West, Gila Salt River Base and Meridian, Arizona.

The locality of this claim with reference to some natural object or permanent monument and additional information (if any) concerning its locality are as follows: NE corner of claim is approximately 1800 ft. north and approximately 4300 feet west of SE corner of section 31, Township 4 North Range 20 West.

DATED AND POSTED on the ground this 25 day of May, 2003.

LOCATOR (s)

William C. Hirt

ARIZONA
STATE OFFICE
PHOENIX, ARIZONA

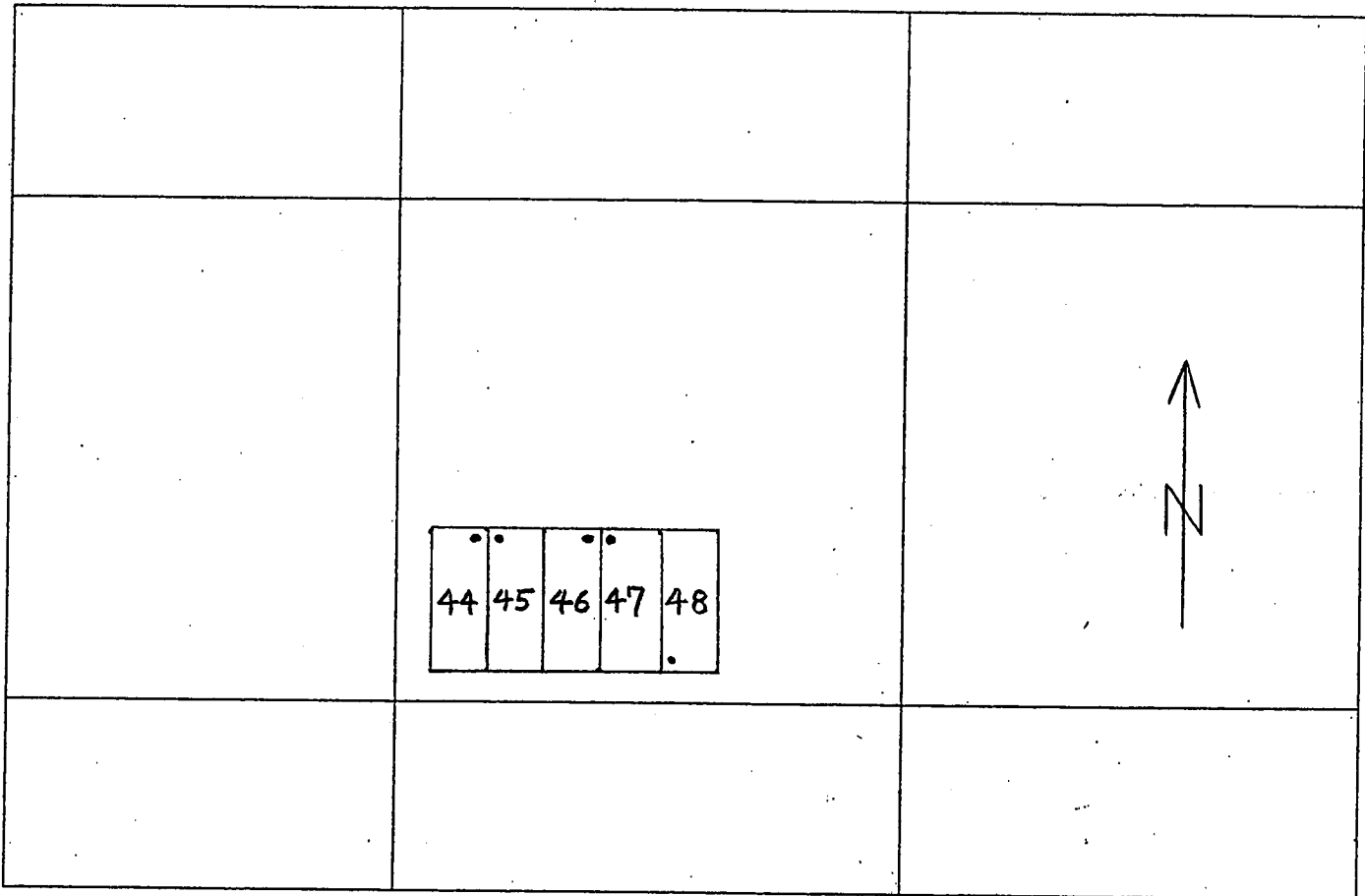
2003 AUG - 7 A 10:41

RECEIVED
BUREAU OF
LAND MANAGEMENT

AMU 358229

CLAIM MAP

Lode (X) Placer ()



Scale: 1" = 2000 feet

• Location Monument

1. The above map depicts the SE 44 mining claim, which is located in Section (s) 31, Township 4 North, Range 20 West, Gila and Salt River Base and Meridian, La Paz County, Arizona.

2. The type of corner and location monuments used are as follows: 2 inch x 2 inch wooden posts

3. The bearings and distances in degrees and feet between claim corners are as depicted on the map.

177899 JMC 358441

William Hirt
1027 S 900 E
Salt Lake City UT 84105-1321



2003-03223
Page 1 of 2
Requested By: WILLIAM HIRT
PATRICIA L WALL, RECORDER
OFFICIAL RECORDS OF LA PAZ COUNTY, AZ
06-23-2003 02:07 PM Recordings Fee \$10.00

LOCATION NOTICE FOR LODE MINING CLAIM

NOTICE IS HEREBY GIVEN that the SE 45 lode mining claim has been located by William C. Hirt, whose current mailing address is 1027 South 900 East, Salt Lake City, Utah 84105.

The general course of this claim is northerly-southerly and it is situated in La Paz County, Arizona.

This claim is 1500 feet in length and 600 feet in width. This claim runs from the location monument on which this location notice is posted approximately 5 feet in a northerly direction to the north end line and 1495 feet in a southerly direction to the south end line. This claim is marked by six monuments, one at each corner and one at the center of each end line of the claim.

The location monument on which this notice is posted is situated within Section Township 4 North, Range 20 West, Gila Salt River Base and Meridian, Arizona and this claim encompasses portions of the following quarter section (s), section (s), Township (s) and Range (s) SW quarter of section 31, Township 4 North Range 20 West, Gila Salt River Base and Meridian, Arizona.

The locality of this claim with reference to some natural object or permanent monument and additional information (if any) concerning its locality are as follows: NW corner of claim is approximately 1800 ft. north and approximately 4300 ft. west of the SE corner of section 31, Township 4 North, Range 20 West.

DATED AND POSTED on the ground this 25 day of May, 2003.

LOCATOR (s)

William C. Hirt

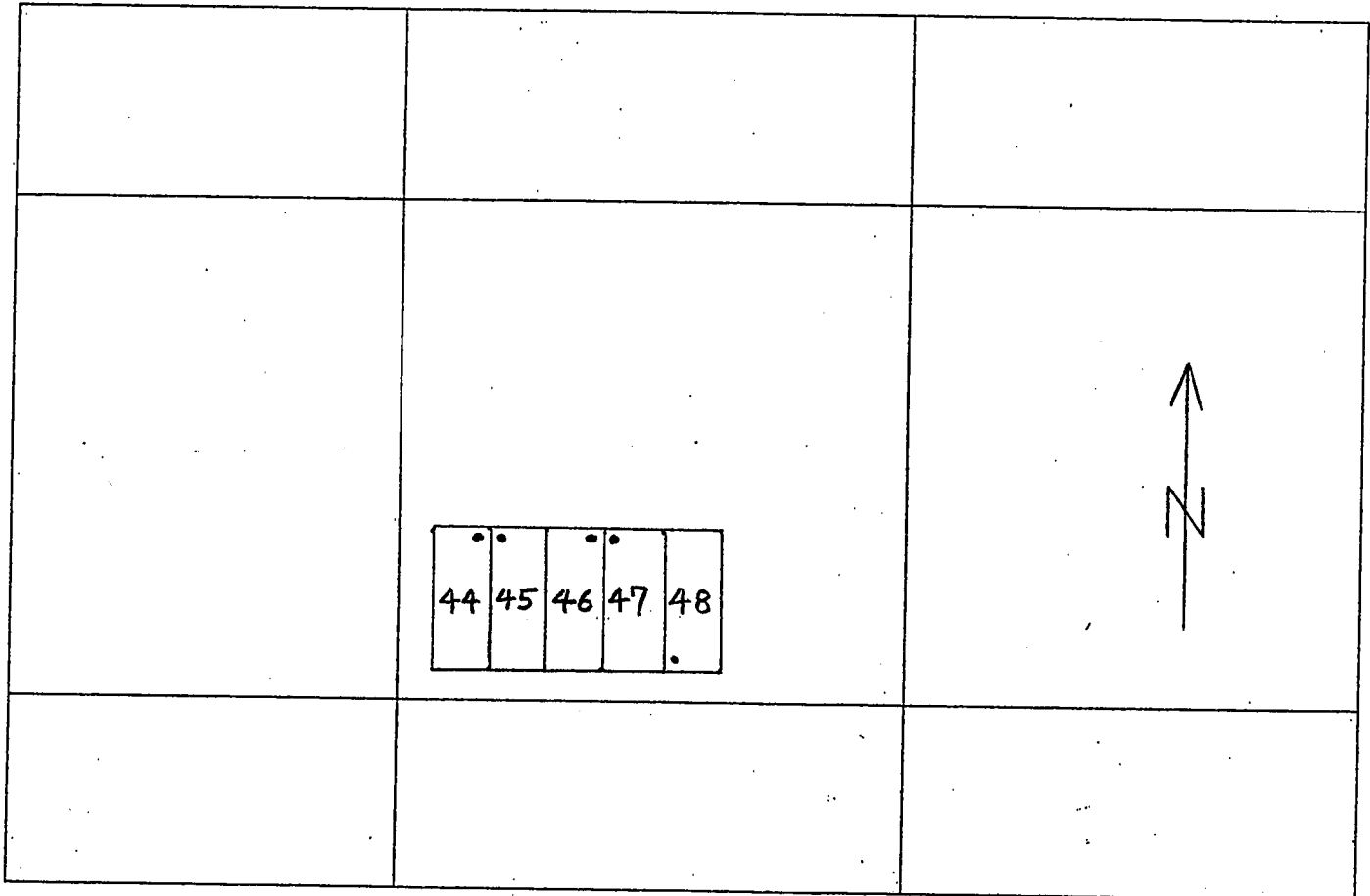
RECEIVED
BUREAU OF
LAND MANAGEMENT
ARIZONA
STATE OFFICE
PHOENIX, ARIZONA
2003 AUG - 7 AM 10:41

AMC 358230

CLAIM MAP

Lode (X) Placer ()

ANG 358230



Scale: 1" = 2000 feet

• Location Monument

1. The above map depicts the SE 45 mining claim, which is located in Section (s) 31, Township 4 North, Range 20 West, Gila and Salt River Base and Meridian, LaPaz County, Arizona.
2. The type of corner and location monuments used are as follows: 2 inch x 2 inch wooden posts
3. The bearings and distances in degrees and feet between claim corners are as depicted on the map.

William Hirt
1027 S 900 E
Salt Lake City UT 84105-1321



2003-03224
Page 1 of 2
Requested By: WILLIAM HIRT
PATRICIA L WALL, RECORDER
OFFICIAL RECORDS OF LA PAZ COUNTY, AZ
06-23-2003 02:07 PM Recording Fee \$10.00

LOCATION NOTICE FOR LODE MINING CLAIM

NOTICE IS HEREBY GIVEN that the SE 46 lode mining claim has been located by William C. Hirt, whose current mailing address is 1027 South 900 East, Salt Lake City, Utah 84105.

The general course of this claim is northerly-southerly and it is situated in LaPaz County, Arizona.

This claim is 1500 feet in length and 600 feet in width. This claim runs from the location monument on which this location notice is posted approximately 5 feet in a northerly direction to the north end line and 1495 feet in a southerly direction to the south end line. This claim is marked by six monuments, one at each corner and one at the center of each end line of the claim.

The location monument on which this notice is posted is situated within Section 31, Township 4 North, Range 20 West, Gila Salt River Base and Meridian, Arizona and this claim encompasses portions of the following quarter section (s), section (s), Township (s) and Range (s) SW quarter of section 31 Township 4 North, Range 20 West Gila Salt River Base and Meridian, Arizona.

The locality of this claim with reference to some natural object or permanent monument and additional information (if any) concerning its locality are as follows: NE corner of claim is approximately 1800 ft north and approximately 3100 ft west of SE corner of section 31, Township 4 North, Range 20 West

DATED AND POSTED on the ground this 25 day of May, 2003.

LOCATOR (s)

William C. Hirt

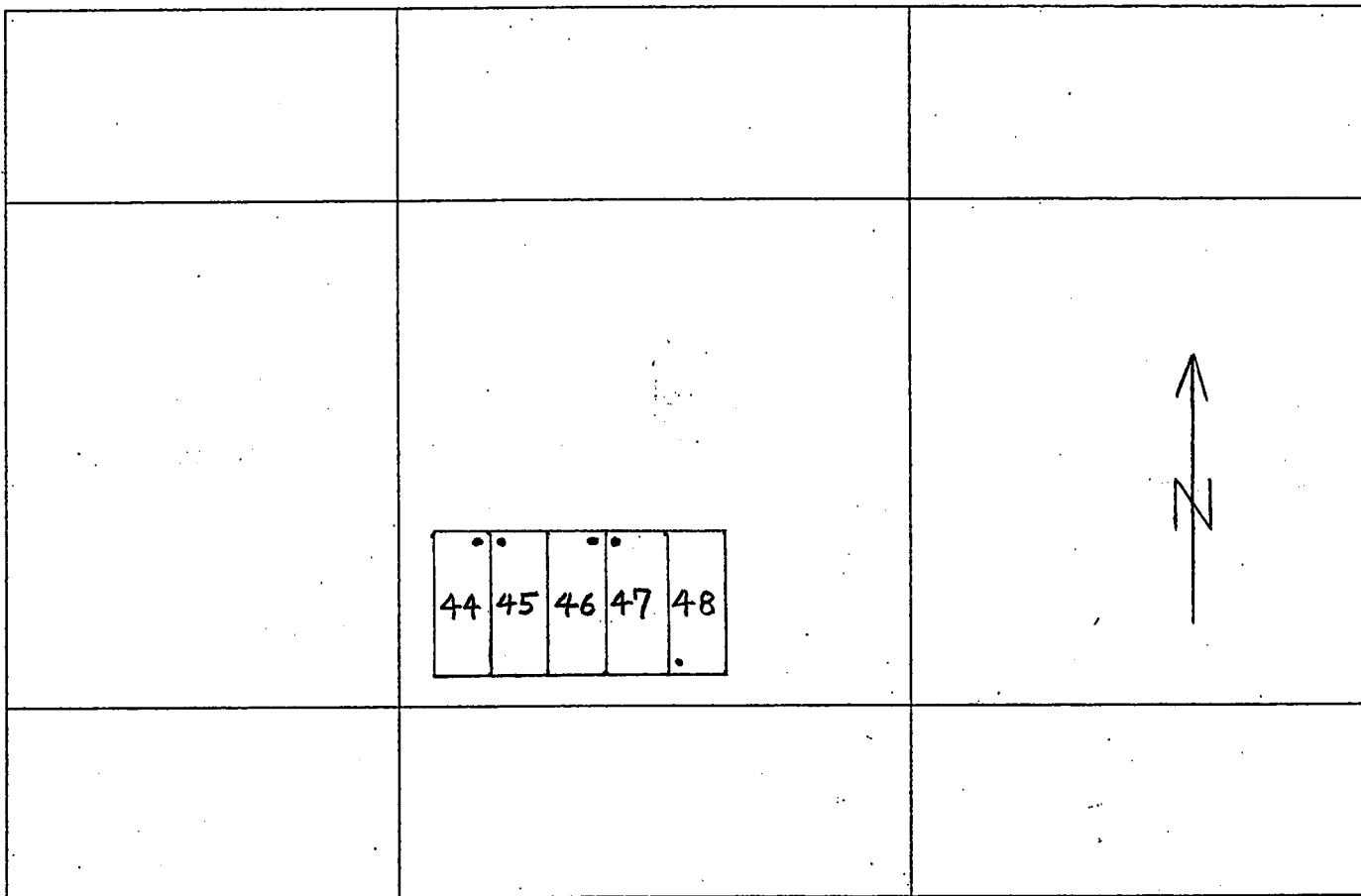
AMC 358231

RECEIVED
BUREAU OF
LAND MANAGEMENT

2003 JUN 7 A 10:41
ARIZONA
STATE OFFICE
PHOENIX, ARIZONA

CLAIM MAP

Lode (X) Placer ()



Scale: 1" = 2000 feet

• Location Monument

1. The above map depicts the SE 46 mining claim, which is located in Section (s) 31, Township 4 North, Range 20 West, Gila and Salt River Base and Meridian, La Paz County, Arizona.

2. The type of corner and location monuments used are as follows: 2 inch x 2 inch
wooden posts

3. The bearings and distances in degrees and feet between claim corners are as depicted on the map.

AMC 358231

William Hirt
1027 S 900 E
Salt Lake City UT 84105-1321



2003-03225
Page 1 of 2
Requested By: WILLIAM HIRT
PATRICIA L WALL, RECORDER
OFFICIAL RECORDS OF LA PAZ COUNTY, AZ
06-23-2003 02:07 PM Recording Fee \$10.00

LOCATION NOTICE FOR LODE MINING CLAIM

NOTICE IS HEREBY GIVEN that the SE 47 lode mining claim has been located by William C. Hirt, whose current mailing address is 1027 South 900 East, Salt Lake City, Utah 84105.

The general course of this claim is northerly-southerly and it is situated in La Paz County, Arizona.

This claim is 1500 feet in length and 600 feet in width. This claim runs from the location monument on which this location notice is posted approximately 5 feet in a northerly direction to the north end line and 1495 feet in a southerly direction to the south end line. This claim is marked by six monuments, one at each corner and one at the center of each end line of the claim.

The location monument on which this notice is posted is situated within Section 31, Township 4 North, Range 20 West, Gila Salt River Base and Meridian, Arizona and this claim encompasses portions of the following quarter section (s), section (s), Township (s) and Range (s) SW quarter and SE quarter of section 31, T. 4 N., R. 20 W. Gila Salt River Base and Meridian, Arizona.

The locality of this claim with reference to some natural object or permanent monument and additional information (if any) concerning its locality are as follows: NW corner of claim is approximately 1800 ft. north and approximately 3100 ft. west of the SE corner of section 31, Township 4 North, Range 20 West

DATED AND POSTED on the ground this 25 day of May, 2003.

LOCATOR (s)

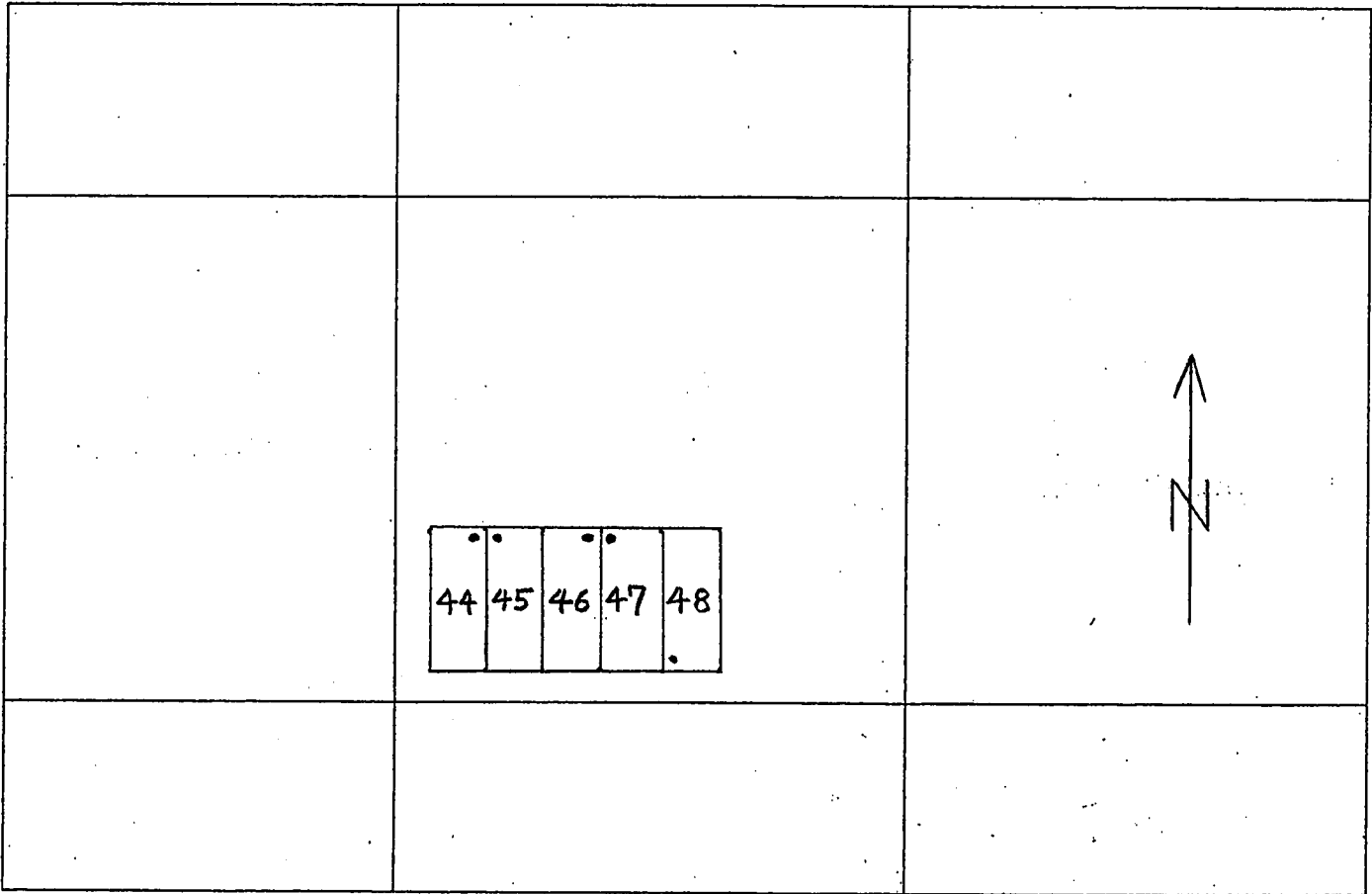
William C. Hirt

AMC 358737

RECEIVED
BUREAU OF
LAND MANAGEMENT
2003 APR - 10 10:41
STATE OFFICE
PHOENIX, ARIZONA

CLAIM MAP

Lode (X) Placer ()



Scale: 1" = 2000 feet

• Location Monument

1. The above map depicts the SE 47 mining claim, which is located in Section (s) 31, Township 4 North, Range 20 West, Gila and Salt River Base and Meridian, La Paz County, Arizona.

2. The type of corner and location monuments used are as follows: 2 inch x 2 inch
wooden posts

3. The bearings and distances in degrees and feet between claim corners are as depicted on the map.

AMC 358232

William Hirt
1027 S 900 E
Salt Lake City UT 84105-1321



2003-03226
Page 1 of 2
Requested By: WILLIAM HIRT
PATRICIA L WALL, RECORDER
OFFICIAL RECORDS OF LA PAZ COUNTY, AZ
06-23-2003 02:07 PM Recording Fee \$10.00

LOCATION NOTICE FOR LODE MINING CLAIM

NOTICE IS HEREBY GIVEN that the SE 48 lode mining claim has been located by William C. Hirt, whose current mailing address is 1027 South 900 East, Salt Lake City, Utah 84105

The general course of this claim is northerly-southerly and it is situated in La Paz County, Arizona.

This claim is 1500 feet in length and 600 feet in width. This claim runs from the location monument on which this location notice is posted approximately 5 feet in a southerly direction to the South end line and 1495 feet in a northerly direction to the north end line. This claim is marked by six monuments, one at each corner and one at the center of each end line of the claim.

The location monument on which this notice is posted is situated within Section 31, Township 4 North, Range 20 West, Gila Salt River Base and Meridian, Arizona and this claim encompasses portions of the following quarter section (s), section (s), Township (s) and Range (s) SE quarter of section 31, Township 4 North, Range 20 West, Gila Salt River Base and Meridian, Arizona.

The locality of this claim with reference to some natural object or permanent monument and additional information (if any) concerning its locality are as follows: SW corner of claim is approximately 300 ft. north and approximately 2500 ft. west of the SE corner of section 31, Township 4 North, Range 20 West.

DATED AND POSTED on the ground this 25 day of May, 2003.

LOCATOR (s)

William C. Hirt

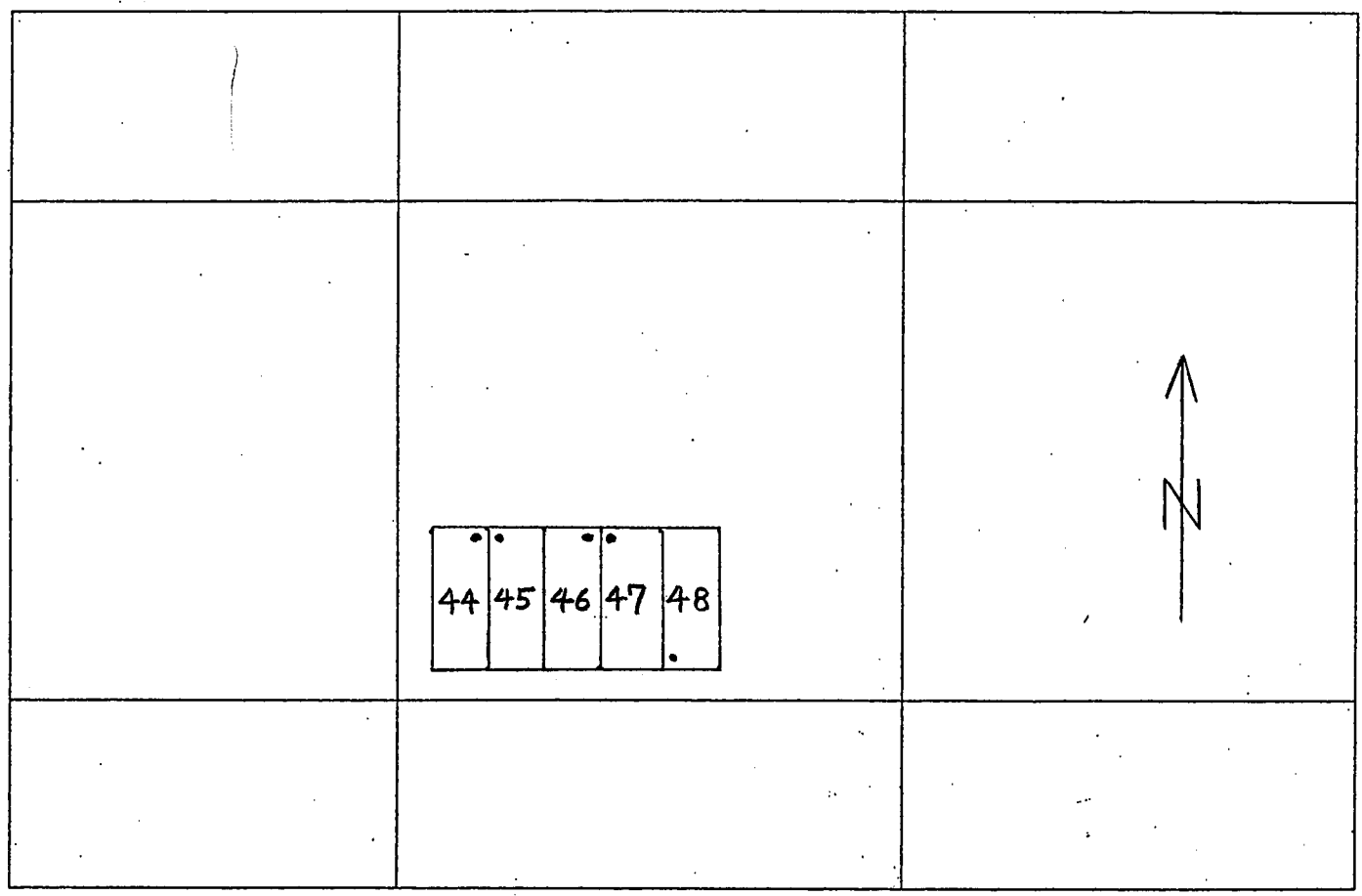
RECEIVED
BUREAU OF
LAND MANAGEMENT

PHENIX, ARIZONA
STATE OFFICE
AUG 11 10:10 AM

20030623

CLAIM MAP

Lode (X) Placer ()



Scale: 1" = 2000 feet

• Location Monument

1. The above map depicts the SE 48 mining claim, which is located in Section (s) 31, Township 4 North, Range 20 West, Gila and Salt River Base and Meridian, La Paz County, Arizona.

2. The type of corner and location monuments used are as follows: 2 inch x 2 inch wooden posts

3. The bearings and distances in degrees and feet between claim corners are as depicted on the map.

AMC 358233

RUN TIME: 12:19 PM

UNITED STATES DEPARTMENT OF INTERIOR
BUREAU OF LAND MANAGEMENT
GEOGRAPHIC REPORT WITH LAND
Sorted by Serial Number

RUN DATE: 08/18/2003
Page 1 of 5

Adm State: AZ

Serial Number: AZA 008829
Total Case Acres: 43.470

<u>Casetype</u>	<u>Case Disp</u>	14	0040N	0200W	<u>Sect</u>	<u>Sur Typ</u>	<u>Sur Num</u>	<u>Suff</u>	<u>Subdivision</u>	<u>Act Pend</u>
286203	AUTHORIZED				031	ALIQ LOTS			N2NE,NWNW; 1,5;	

Serial Number: AZA 00882901
Total Case Acres: 52.280

<u>Casetype</u>	<u>Case Disp</u>	14	0040N	0200W	<u>Sect</u>	<u>Sur Typ</u>	<u>Sur Num</u>	<u>Suff</u>	<u>Subdivision</u>	<u>Act Pend</u>
280004	CLOSED				031	FF		1	N2N2;	

Serial Number: AZA 019253
Total Case Acres: 1.000

<u>Casetype</u>	<u>Case Disp</u>	14	0040N	0200W	<u>Sect</u>	<u>Sur Typ</u>	<u>Sur Num</u>	<u>Suff</u>	<u>Subdivision</u>	<u>Act Pend</u>
286001	CLOSED				031	FF			PT OF SE	

Serial Number: AZA 021968
Total Case Acres: 300.000

<u>Casetype</u>	<u>Case Disp</u>	14	0040N	0200W	<u>Sect</u>	<u>Sur Typ</u>	<u>Sur Num</u>	<u>Suff</u>	<u>Subdivision</u>	<u>Act Pend</u>
288100	AUTHORIZED				031	ALIQ LOTS			NE,W2NW; 1,2,5,6;	

Serial Number: AZA 02196801
Total Case Acres: 26.700

<u>Casetype</u>	<u>Case Disp</u>	14	0040N	0200W	<u>Sect</u>	<u>Sur Typ</u>	<u>Sur Num</u>	<u>Suff</u>	<u>Subdivision</u>	<u>Act Pend</u>
280004	AUTHORIZED				031	FF		1	NE,SW;	

RUN TIME: 12:19 PM

UNITED STATES DEPARTMENT OF INTERIOR
BUREAU OF LAND MANAGEMENT
GEOGRAPHIC REPORT WITH LAND
Sorted by Serial Number

RUN DATE: 08/18/2003
Page 2 of 5

Adm State: AZ

Serial Number: AZA 022287
Total Case Acres: 101.970

<u>Casetype</u>	<u>Case Disp</u>	14	0040N	0200W	<u>Sect</u>	<u>Sur Typ</u>	<u>Sur Num</u>	<u>Suff</u>	<u>Subdivision</u>	<u>Act Pend</u>
286203	AUTHORIZED				031	ALIQ LOTS RSDL		1	N2NE; 1; S2NWNW;	

Serial Number: AZA 023095
Total Case Acres: 300.000

<u>Casetype</u>	<u>Case Disp</u>	14	0040N	0200W	<u>Sect</u>	<u>Sur Typ</u>	<u>Sur Num</u>	<u>Suff</u>	<u>Subdivision</u>	<u>Act Pend</u>
288100	CLOSED				031	FF		1	M&B;	

Serial Number: AZA 023284
Total Case Acres: 2.000

<u>Casetype</u>	<u>Case Disp</u>	14	0040N	0200W	<u>Sect</u>	<u>Sur Typ</u>	<u>Sur Num</u>	<u>Suff</u>	<u>Subdivision</u>	<u>Act Pend</u>
380913	CLOSED				031	FF		1	NW;	

Serial Number: AZA 023313
Total Case Acres: 5.000

<u>Casetype</u>	<u>Case Disp</u>	14	0040N	0200W	<u>Sect</u>	<u>Sur Typ</u>	<u>Sur Num</u>	<u>Suff</u>	<u>Subdivision</u>	<u>Act Pend</u>
380913	CLOSED				031	FF		1	SW;	

Serial Number: AZA 024822
Total Case Acres: 4.000

<u>Casetype</u>	<u>Case Disp</u>	14	0040N	0200W	<u>Sect</u>	<u>Sur Typ</u>	<u>Sur Num</u>	<u>Suff</u>	<u>Subdivision</u>	<u>Act Pend</u>
380913	CLOSED				031	FF		1	NW;	

RUN TIME: 12:19 PM

UNITED STATES DEPARTMENT OF INTERIOR
BUREAU OF LAND MANAGEMENT
GEOGRAPHIC REPORT WITH LAND
Sorted by Serial Number

RUN DATE: 08/18/2003
Page 3 of 5

Adm State: AZ

Serial Number: AZA 024823
Total Case Acres: 4.000

<u>Casetype</u>	<u>Case Disp</u>	14	0040N	0200W	<u>Sect</u>	<u>Sur Typ</u>	<u>Sur Num</u>	<u>Suff</u>	<u>Subdivision</u>	<u>Act Pend</u>
380913	CLOSED				031	FF		1	N2;	

Serial Number: AZA 027786
Total Case Acres: 0.500

<u>Casetype</u>	<u>Case Disp</u>	14	0040N	0200W	<u>Sect</u>	<u>Sur Typ</u>	<u>Sur Num</u>	<u>Suff</u>	<u>Subdivision</u>	<u>Act Pend</u>
380913	AUTHORIZED				031	FF		1	S2;	

Serial Number: AZA 029524
Total Case Acres: 5.000

<u>Casetype</u>	<u>Case Disp</u>	14	0040N	0200W	<u>Sect</u>	<u>Sur Typ</u>	<u>Sur Num</u>	<u>Suff</u>	<u>Subdivision</u>	<u>Act Pend</u>
380913	AUTHORIZED				031	FF		1	NENWSWSE	

Serial Number: AZA 031803
Total Case Acres: 87.700

<u>Casetype</u>	<u>Case Disp</u>	14	0040N	0200W	<u>Sect</u>	<u>Sur Typ</u>	<u>Sur Num</u>	<u>Suff</u>	<u>Subdivision</u>	<u>Act Pend</u>
286203	AUTHORIZED				031	ALIQ			N2N2,SENE,SENW;	Y

Serial Number: AZA 03180301
Total Case Acres: 58.400

<u>Casetype</u>	<u>Case Disp</u>	14	0040N	0200W	<u>Sect</u>	<u>Sur Typ</u>	<u>Sur Num</u>	<u>Suff</u>	<u>Subdivision</u>	<u>Act Pend</u>
280004	AUTHORIZED				031	ALIQ			N2N2,SENE,SENW;	Y

RUN TIME: 12:19 PM

UNITED STATES DEPARTMENT OF INTERIOR
BUREAU OF LAND MANAGEMENT
GEOGRAPHIC REPORT WITH LAND
Sorted by Serial Number

RUN DATE: 08/18/2003
Page 4 of 5

Serial Number: AZAR 0003819
Total Case Acres: 250.670

<u>Casetype</u>	<u>Case Disp</u>	14	0040N	0200W	<u>Sect</u>	<u>Sur Typ</u>	<u>Sur Num</u>	<u>Suff</u>	<u>Subdivision</u>	<u>Act Pend</u>
288100	AUTHORIZED				031	ALIQ			S2NE,SWNW;	Y
						LOTS			6;	Y

Serial Number: AZAR 0027681
Total Case Acres: 1.000

<u>Casetype</u>	<u>Case Disp</u>	14	0040N	0200W	<u>Sect</u>	<u>Sur Typ</u>	<u>Sur Num</u>	<u>Suff</u>	<u>Subdivision</u>	<u>Act Pend</u>
282105	AUTHORIZED				031	FF		1	NWNE,NENE,NENW;	Y
						LOTS		1	1-5;	Y

Serial Number: AZPHX 0083225
Total Case Acres: 438.303

<u>Casetype</u>	<u>Case Disp</u>	14	0040N	0200W	<u>Sect</u>	<u>Sur Typ</u>	<u>Sur Num</u>	<u>Suff</u>	<u>Subdivision</u>	<u>Act Pend</u>
288100	AUTHORIZED				031	FF		1	N2S2;	Y
								1		

Serial Number: AZPHX 0083392
Total Case Acres: 193.570

<u>Casetype</u>	<u>Case Disp</u>	14	0040N	0200W	<u>Sect</u>	<u>Sur Typ</u>	<u>Sur Num</u>	<u>Suff</u>	<u>Subdivision</u>	<u>Act Pend</u>
286203	AUTHORIZED				031	FF		1	NE,SWNW;	Y
						LOTS		1	2,6;	Y

RUN TIME: 12:19 PM

UNITED STATES DEPARTMENT OF INTERIOR
BUREAU OF LAND MANAGEMENT
GEOGRAPHIC REPORT WITH LAND
Sorted by Serial Number

RUN DATE: 08/18/2003
Page 5 of 5

Serial Number: AZPHX 0083775
Total Case Acres: 50.500

<u>Casetype</u>	<u>Case Disp</u>	14	0040N	0200W	<u>Sect</u>	<u>Sur Typ</u>	<u>Sur Num</u>	<u>Suff</u>	<u>Subdivision</u>	<u>Act Pend</u>
282105	AUTHORIZED				031	FF		1 1	N2;	Y

Serial Number: AZPHX 008377501
Total Case Acres: 1.000

<u>Casetype</u>	<u>Case Disp</u>	14	0040N	0200W	<u>Sect</u>	<u>Sur Typ</u>	<u>Sur Num</u>	<u>Suff</u>	<u>Subdivision</u>	<u>Act Pend</u>
280004	CLOSED				031	ALIQ			S2;	Y

Serial Number: AZPHX 0086772
Total Case Acres: 1.000

<u>Casetype</u>	<u>Case Disp</u>	14	0040N	0200W	<u>Sect</u>	<u>Sur Typ</u>	<u>Sur Num</u>	<u>Suff</u>	<u>Subdivision</u>	<u>Act Pend</u>
282105	AUTHORIZED				031	FF		1	M&B;	

PARTIALLY SURVEYED TOWNSHIP 4 NORTH RANGE 20 WEST OF THE GILA AND SALT RIVER MERIDIAN, ARIZONA

LA PAZ COUNTY

STATUS OF PUBLIC DOMAIN
LAND AND MINERAL TITLES

**MTP
SUPPL SECS 31,32**

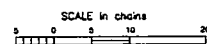
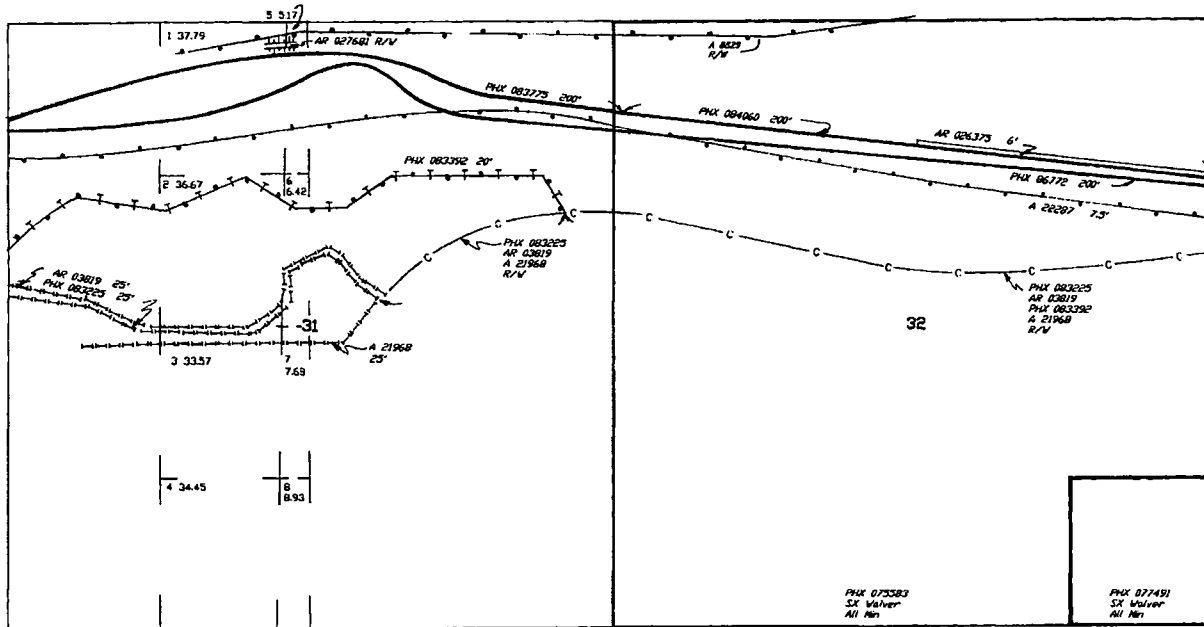
INDEX TO SEGREGATED TRACTS				
RESURVEY	ORIGINAL SURVEY			
TRACT NO	T	R	SEC	SUBDIVISION

FOR ORDERS AFFECTING DISPOSAL OR USE OF
UNIDENTIFIED LANDS WITHDRAWN FOR CLASSIFICATION,
MINERALS, WATER AND/OR OTHER PUBLIC PURPOSES,
REFER TO INDEX OF MISCELLANEOUS DOCUMENTS.

DST NO. 5

AZA 0229 R/W

Sec 31 : NW1/4NW1/4



WARNING STATEMENT
This plat is the Bureau's Record of Title, and should be used
only as a graphic display of the township survey data. Rec-
ords herein do not reflect the changes which may have been
affected by lateral movements of rivers or other bodies of water.
Refer to the published surveys for official survey information.

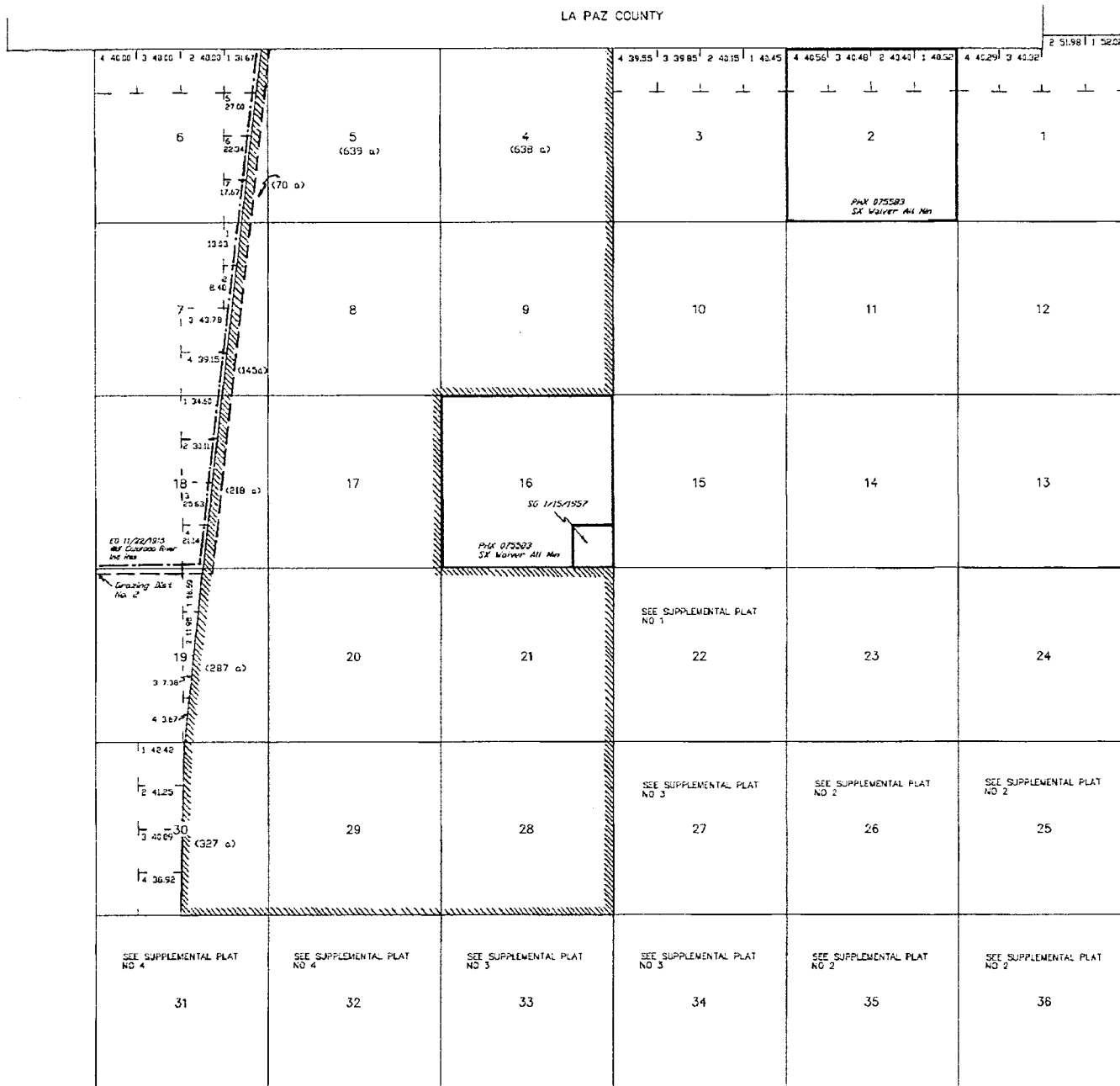
CURRENT TO	GS	T	4 N
2-26-2003	PV	R	20 W

NO 4

PARTIALLY SURVEYED TOWNSHIP 4 NORTH RANGE 20 WEST OF THE GILA AND SALT RIVER MERIDIAN, ARIZONA

LA PAZ COUNTY

STATUS OF PUBLIC DOMAIN
LAND AND MINERAL TITLES



INDEX TO SEGREGATED TRACTS				
RESURVEY	ORIGINAL SURVEY			
	TRACT NO	T	R	SUB-DIVISION

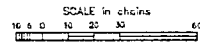
FOR ORDERS AFFECTING DISPOSAL OR USE OF UNIDENTIFIED LANDS WITHDRAWN FOR CLASSIFICATION, MINERALS, WATER AND/OR OTHER PUBLIC PURPOSES, REFER TO INDEX OF MISCELLANEOUS DOCUMENTS.

PROTRACTION DIAGRAM NO 17

DIST NO 5

- A 8829 R/W
- Sec 28 : S1/2SE1/4
- Sec 29 : S1/2SE1/4, SE1/4SW1/4
- Sec 30 : S1/2SE1/4
- Sec 31 : NW1/4NW1/4

Lot 33°38'11"N
Long 114°15'50"W



WARNING STATEMENT
This plat is the Bureau's Record of Title, and should be used only as a guide; copies of the transcript of the data. Plans and maps do not reflect the changes which may have been effected by historical movements of rivers or other bodies of water. Refer to the original surveys for field survey information.

CURRENT TO	CS	T	4 N
2-26-2003	1/PV	R	20 W

United States Department of the Interior
BUREAU OF LAND MANAGEMENT
ARIZONA STATE OFFICE
222 North Central Avenue
Phoenix, Arizona 85004-2203

3800 (933) MH

The enclosed serial register pages identifies the serial numbers that have been assigned to your mining claim location notices. If any information is not correct, please notify Mary Hyde at (602) 417-9356.

ADDITIONAL INFORMATION

ASSESSMENT YEAR: Begins at 12 noon September 1 through 12 noon the following September 1.

If the claim is located on or before September 1 and near the end of the assessment year, you must pay the \$135 plus an additional \$100 maintenance fee to cover the upcoming assessment year. If you qualify for a waiver, you may submit a Small Miner's Waiver Certification (waiver) rather than pay the \$100 for the assessment year. (Example: If the location date is August 28 and you file with BLM September 5, you must pay \$135 for the assessment year in which the claim is located and either pay an additional \$100 maintenance fee or file a waiver for the following year **at the same time**. If you do not qualify for a waiver, you must pay the additional \$100 maintenance fee.)

MAINTAINING CLAIMS: Either a \$100 Maintenance Fee or a Certification must be filed on or before each September 1 and is filed in advance for the upcoming year. There is no fee required for the waiver. If you file a waiver, you must file a Proof of Labor or Notice of Intention to Hold by December 30th. BLM service charge is \$5 per claim.

CHANGE OF ADDRESS: It is important to notify us of any change of address. Please list the claim name and serial number. There is no fee for a change of address.

AMENDMENTS: If a correction is required on the original location notice, an amended notice should be filed with the BLM and County Recorder. BLM service charge is \$5 per claim. You cannot amend a mining claim to add additional acreage or locators, or to change the type of claim (i.e., lode to placer).

TRANSFER OF INTEREST: If there is a change of ownership, the **notarized** transfer document must be filed with BLM and the County Recorder. BLM service charge is \$5 per claim.

PRIOR TO OPERATION: Contact the BLM Field Office or Forest Service Office having jurisdiction over the land in which your claim is located pertaining to what type of work you are allowed to do and what steps are required, such as casual work, notice or plan of operations, and bond requirements.